

NOTICE!!

These documents have been scanned!

Do not place un-scanned documents beneath this notice!

Do not remove this notice from this file!

GPO Jacket No. 560-102
Print Order 61540
Rise Business Services, LLC
Job=AZ15 5/13/2019



Box Number= AZ15039



Claim Begin-End: AMC423391-AMC423400

1 Initial Receipt



AZ15039-9

AMC423162-AMC423771

United States Department of the Interior

Bureau of Land Management

LANDS/RECREATION & PLANNING

ONE N CENTRAL AVE

PHOENIX, AZ 85004 -2203

Phone: 602-417-9200

Receipt

No:

2809237

ENTERED INTO COMPUTER

Transaction #: 2894312

Date of Transaction: 06/07/2013

CUSTOMER:

JUL 10 2013 *DS*

STEVE KAROLYI
PO BOX 74353
PHOENIX, AZ 85087-1006 US

LINE #	QTY	DESCRIPTION	REMARKS	UNIT PRICE	TOTAL
1	10.00	LOCATABLE MINERALS / MINING CLAIMS- NEW, UNADJUD, ONE OR MORE AUTH NOS / NEW MINING CLAIM LOCATION FEE \$34 CASES: AMC423391/\$34.00, AMC423392/\$34.00, AMC423393/\$34.00, AMC423394/\$34.00, AMC423395/\$34.00, AMC423396/\$34.00, AMC423397/\$34.00, AMC423398/\$34.00, AMC423399/\$34.00, AMC423400/\$34.00		- n/a -	340.00
2	10.00	LOCATABLE MINERALS / MINING CLAIMS- NEW, UNADJUD, ONE OR MORE AUTH NOS / NEW MINING CLAIM MAINT FEE \$140 CASES: AMC423391/\$140.00, AMC423392/\$140.00, AMC423393/\$140.00, AMC423394/\$140.00, AMC423395/ \$140.00, AMC423396/\$140.00, AMC423397/\$140.00, AMC423398/\$140.00, AMC423399/\$140.00, AMC423400/ \$140.00		- n/a -	1400.00
3	10.00	LOCATABLE MINERALS / MINING CLAIMS- NEW, UNADJUD, ONE OR MORE AUTH NOS / NEW MINING CLAIM PROCESSING FEE \$15 CASES: AMC423391/\$15.00, AMC423392/\$15.00, AMC423393/\$15.00, AMC423394/\$15.00, AMC423395/\$15.00, AMC423396/\$15.00, AMC423397/\$15.00, AMC423398/\$15.00, AMC423399/\$15.00, AMC423400/\$15.00		- n/a -	150.00
4	1.00	LOCATABLE MINERALS / MINING CLAIMS-NOT NEW- UNADJUD, ONE AUTH NO. ONLY / MINING CLAIM MONEY RECEIVED CASES: AMC423391/\$420.00	ADDITIONAL FEES	JUL 10 2013 <i>DS</i> - n/a -	420.00
TOTAL:					\$2,310.00

ENTERED INTO COMPUTER

PAYMENT INFORMATION

1	AMOUNT:	2310.00	POSTMARKED:	N/A
	TYPE:	CHECK	RECEIVED:	06/07/2013
	CHECK NO:	7829		
	NAME:	KAROLYI, STEVE		

PO BOX 74353
PHOENIX AZ 85087-1006 US

REMARKS

This receipt was generated by the automated BLM Collections and Billing System and is a paper representation of a portion of the official electronic record contained therein.

UNITED STATES
DEPARTMENT OF INTERIOR
Bureau of Land Management
Arizona State Office
One North Central Avenue, Suite 800
Phoenix, Arizona 85004-4427

OFFICIAL BUSINESS
PENALTY FOR PRIVATE USE \$300

CERTIFIED MAIL™



7014 0150 0000 5423 0237

64 00 0877
12 02 2014

US POSTAGE

\$06.69



RECEIVED
2014 DEC 29 P 2:47
PHOENIX, ARIZONA

MICHAEL GERMAINE - JOSE LANDROS
7456 W MASON WAY
MAGNA UT 84044-2425
[REDACTED]

1st NOTICE 12-5
2nd NOTICE 12-10

NIXIE 841 DE 1009 0012/23/14

RETURN TO SENDER
UNCLAIMED
UNABLE TO FORWARD

8404442425 0004
8500404427

BC: 85004442700 *0614-02422-03-38



PLACE STICKER AT TOP OF ENVELOPE TO THE RIGHT
OF THE RETURN ADDRESS FOR A POSTED LINE

SENDER: COMPLETE THIS SECTION

- Complete items 1, 2, and 3. Also complete item 4 if Restricted Delivery is desired.
- Print your name and address on the reverse so that we can return the card to you.
- Attach this card to the back of the mailpiece, or on the front if space permits.

1. Article Addressed to:

MICHAEL GERMAINE
 JOSE LANDROS
 7456 W MASON WAY
 MAGNA UT 84044-2425
 9310/RM/AMC 423391

2. Article Number
(Transfer from service label)

COMPLETE THIS SECTION ON DELIVERY

A. Signature Agent
 Addressee
X

B. Received by (Printed Name)

C. Date of Delivery

D. Is delivery address different from item 1? Yes
 If YES, enter delivery address below: No

3. Service Type
 Certified Mail® Priority Mail Express™
 Registered Return Receipt for Merchandise
 Insured Mail Collect on Delivery

4. Restricted Delivery? (Extra Fee) Yes

7014 0150 0000 5423 0237

United States Department of the Interior
Bureau of Land Management
 LANDS/RECREATION & PLANNING
 ONE N CENTRAL AVE
 PHOENIX, AZ 85004 -2203
 Phone: 602-417-9200

Receipt

No: 3275985

Transaction #: 3371761	
Date of Transaction: 04/17/2015	
CUSTOMER:	
MINE FINDER GOLD PO BOX 971 BLACK CANYON CITY, AZ 85324-0971 US	

LINE #	QTY	DESCRIPTION	REMARKS	UNIT PRICE	TOTAL
1	1.00	LOCATABLE MINERALS / MINING CLAIMS- NOT NEW-UNADJUD, ONE AUTH NO. ONLY / MINING CLAIM MONEY RECEIVED CASES: AMC412180/\$80.00	TRF (8)	- n/a -	80.00
TOTAL:					\$80.00

PAYMENT INFORMATION			
1	AMOUNT:	80.00	POSTMARKED: N/A
	TYPE:	CHECK	RECEIVED: 04/17/2015
	CHECK NO:	1167	
	NAME:	DETERS, TINA 32151 S MAGGIE MINE RD BLACK CANYON CITY AZ 85324 US	

REMARKS

This receipt was generated by the automated BLM Collections and Billing System and is a paper representation of a portion of the official electronic record contained therein.

AMC 423391

United States Department of the Interior
Bureau of Land Management
 LANDS/RECREATION & PLANNING
 ONE N CENTRAL AVE
 PHOENIX, AZ 85004 -2203
 Phone: 602-417-9200

Receipt

No: 2869451

Transaction #: 2955410	
Date of Transaction: 08/29/2013	
CUSTOMER:	
JOAN BIVENS 94 ECONOMY GRADE RD CORAOPOLIS, PA 15108-8948 US	

LINE #	QTY	DESCRIPTION	REMARKS	UNIT PRICE	TOTAL
1	1.00	LOCATABLE MINERALS / MINING CLAIMS- NOT NEW-UNADJUD, ONE AUTH NO. ONLY / MINING CLAIM MONEY RECEIVED CASES: AMC423396/\$140.00	2014 MAINT (1)	- n/a -	140.00
TOTAL:					\$140.00

PAYMENT INFORMATION			
NOTE: Items will appear on credit card statement as "Bureau of Land Mgmt CO".			
1	AMOUNT:	140.00	POSTMARKED: N/A
	TYPE:	CREDIT CARD	RECEIVED: 08/29/2013
	NAME:	BIVENS, JOAN 94 ECONOMY GRADE RD CORAOPOLIS PA 15108-8948 US	
	CARD NO:	XXXXXXXXXXXX2903	AUTH CODE: 670093
	NAME ON CARD:	JOAN D BIVENS	
	EXPIRES:	05/2016	
	SIGNATURE:		

REMARKS

This receipt was generated by the automated BLM Collections and Billing System and is a paper representation of a portion of the official electronic record contained therein.

ENTERED
 SEP 06 2013
 BY: TS

UNITED STATES
DEPARTMENT OF THE INTERIOR
BUREAU OF LAND MANAGEMENT

CREDIT CARD PAYMENT
For Mining Claim Maintenance Fee

THIS IS A CHANGE OF ADDRESS

TELEPHONE SUBMISSION - ACCURACY OF THE BELOW INFORMATION IS THE RESPONSIBILITY OF THE CLAIMANT/OWNER

NAME Joan Bivens
ADDRESS 94 Economy Grade Rd
CITY Coraopolis STATE PA ZIP 15108
PHONE # 412 - 709 8900

SEND RECEIPT TO Above address
 Other (Include Name and Mailing Address):

AMC NUMBER AMC 423396 CLAIM/SITE NAME Outback Gold #3

1 C20 # of Claim/Site
x 140.00 Each
\$ 140.00 Total Charged DMW (INITIALS)
RECEIPT # 2869451

DATE STAMP
RECEIVED
BLM AZ STATE OFFICE
PHOENIX, ARIZONA
2013 AUG 29 P 12:25

***** FOR OFFICIAL USE ONLY *****
DATE _____ INITIALS _____ VERIFIED _____

NOTICE!!

These documents have been scanned!

Do not place un-scanned documents beneath this notice!

Do not remove this notice from this file!

GPO Jacket No. 560-102
Print Order 61540
Rise Business Services, LLC
Job=AZ15 5/13/2019



Box Number= AZ15039



Claim Begin-End: AMC423391-AMC423400

2 Correspondence



AZ15039-9

AMC423162-AMC423771



United States Department of the Interior



BUREAU OF LAND MANAGEMENT

Arizona State Office

One North Central Avenue, Suite 800

Phoenix, Arizona 85004-4427

www.blm.gov/az/

MAR 07 2016

In Reply Refer To:

3800 (9200) PB

AMC418660, AMC423391, AMC425499, AMC426104

CERTIFIED MAIL - RETURN RECEIPT REQUESTED No. 7015 3010 0001 8914 2439

DECISION

JAMIE RISEDORF : The block below contains a list of the claims
33581 S LAPIDARY PL : affected.
BLACK CANYON CITY, AZ 85324-8721 :

AMC418660, AMC423392, AMC425504, AMC426104
COPPER DIKE #1, GOLD FLAKE, GOLD BOTTLE #6, GOLD PASS

MINING CLAIMS DECLARED FORFEIT

The mining claims listed above have been declared forfeit for failure to file the required Notice of Intent to Hold (NOI) on or before December 30, 2015.

A small miner's maintenance fee waiver certification was filed for these claims for the 2016 assessment year, which began on September 1, 2015. Therefore, pursuant to regulations found at 43 CFR 3835.15 and 3835.31, an NOI must have been filed on or before December 30, 2015, along with a \$10 processing fee per claim. Failure to timely file this NOI and fee constitutes a forfeiture of the claims (43 CFR 3835.91).

Reclamation Requirements

You are required to reclaim all areas disturbed by your activities on lands encompassed by your mining claim(s) and/or site(s). After you complete the reclamation, you must notify the authorized officer of the appropriate surface managing agency so that the authorized officer may conduct a final site inspection and determine whether you may be released from liability. If you fail to reclaim the land to the satisfaction of the authorized officer, the surface management agency may cite you for noncompliance under its surface management regulations.

For land administered by the Bureau of Land Management (BLM), if you fail to reclaim the land to the satisfaction of the authorized officer as required in 43 CFR Subpart 3809, BLM will issue an order of noncompliance under 43 CFR 3809.601(a). If you fail to comply with the noncompliance

order, BLM may take further action under 43 CFR 3809.604. Failure to conduct reclamation is a prohibited act that may subject you to criminal penalties. See 43 CFR 3809.605(h) and 43 CFR 3809.700.

Appeal Procedures

This decision may be appealed to the Interior Board of Land Appeals, Office of the Secretary, in accordance with the regulations contained in 43 CFR, Part 4 and the enclosed Form 1842-1. If an appeal is taken, your notice of appeal must be filed in this office (at the above address) within 30 days from receipt of this decision. The appellant has the burden of showing that the decision appealed from is in error.

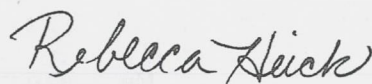
If you wish to file a petition pursuant to regulation 43 CFR 4.21 (58 FR 4939, January 19, 1993) for a stay of the effectiveness of this decision during the time that your appeal is being reviewed by the Board, the petition for a stay must accompany your notice of appeal. A petition for a stay is required to show sufficient justification based on the standards listed below. Copies of the notice of appeal and petition for a stay must also be submitted to each party named in this decision and to the Interior Board of Land Appeals and to the appropriate Office of the Solicitor (see 43 CFR 4.413) at the same time the original documents are filed with this office. If you request a stay, you have the burden of proof to demonstrate that a stay should be granted.

Standards for Obtaining a Stay

Except as otherwise provided by law or other pertinent regulation, a petition for a stay of a decision pending appeal shall show sufficient justification based on the following standards:


- (1) The relative harm to the parties if the stay is granted or denied,
- (2) The likelihood of the appellant's success on the merits,
- (3) The likelihood of immediate and irreparable harm if the stay is not granted, and
- (4) Whether the public interest favors granting the stay.

Please include your AMC serial number(s) on all correspondence. If additional information is required, please contact Pauline Brown at 602-417-9360.



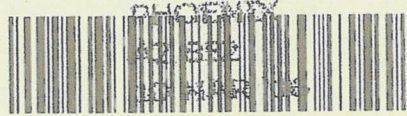


Rebecca Heick
Deputy State Director
Lands, Minerals and Energy Division

Enclosure

SENDER: COMPLETE THIS SECTION	COMPLETE THIS SECTION ON DELIVERY																
<ul style="list-style-type: none"> Complete items 1, 2, and 3. Print your name and address on the reverse so that we can return the card to you. Attach this card to the back of the mailpiece, or on the front if space permits. 	<p>A. Signature <i>Tawny Kite</i> <input checked="" type="checkbox"/> Agent <input type="checkbox"/> Addressee</p>																
<p>1. Article Addressed to:</p> <p>JAMIE RISEDORF 33581 S LAPIDARY PL BLACK CANYON CITY, AZ 85324-8721 920/PB/AMC418660, AMC423391, AMC425499, AMC426104</p>  <p>9590 9402 1204 5246 3062 36</p>	<p>B. Received by (Printed Name) TAWNY KITE</p> <p>C. Date of Delivery 03/01/16</p> <p>D. Is delivery address different from item 1? <input type="checkbox"/> Yes <input checked="" type="checkbox"/> No If YES, enter delivery address below: <i>2016 Park</i> <i>3:59</i> <i>PALENA, ARIZONA</i></p>																
<p>2. Article Number (Transfer from service label)</p> <p>7015 3010 0001 8914 2439</p>	<p>3. Service Type</p> <table border="0"> <tr> <td><input type="checkbox"/> Adult Signature</td> <td><input type="checkbox"/> Priority Mail Express®</td> </tr> <tr> <td><input type="checkbox"/> Adult Signature Restricted Delivery</td> <td><input type="checkbox"/> Registered Mail™</td> </tr> <tr> <td><input checked="" type="checkbox"/> Certified Mail®</td> <td><input type="checkbox"/> Registered Mail Restricted Delivery</td> </tr> <tr> <td><input type="checkbox"/> Certified Mail Restricted Delivery</td> <td><input checked="" type="checkbox"/> Return Receipt for Merchandise</td> </tr> <tr> <td><input type="checkbox"/> Collect on Delivery</td> <td><input checked="" type="checkbox"/> Signature Confirmation™</td> </tr> <tr> <td><input type="checkbox"/> Collect on Delivery Restricted Delivery</td> <td><input type="checkbox"/> Signature Confirmation Restricted Delivery</td> </tr> <tr> <td><input type="checkbox"/> Insured Mail</td> <td></td> </tr> <tr> <td><input type="checkbox"/> Insured Mail Restricted Delivery</td> <td></td> </tr> </table>	<input type="checkbox"/> Adult Signature	<input type="checkbox"/> Priority Mail Express®	<input type="checkbox"/> Adult Signature Restricted Delivery	<input type="checkbox"/> Registered Mail™	<input checked="" type="checkbox"/> Certified Mail®	<input type="checkbox"/> Registered Mail Restricted Delivery	<input type="checkbox"/> Certified Mail Restricted Delivery	<input checked="" type="checkbox"/> Return Receipt for Merchandise	<input type="checkbox"/> Collect on Delivery	<input checked="" type="checkbox"/> Signature Confirmation™	<input type="checkbox"/> Collect on Delivery Restricted Delivery	<input type="checkbox"/> Signature Confirmation Restricted Delivery	<input type="checkbox"/> Insured Mail		<input type="checkbox"/> Insured Mail Restricted Delivery	
<input type="checkbox"/> Adult Signature	<input type="checkbox"/> Priority Mail Express®																
<input type="checkbox"/> Adult Signature Restricted Delivery	<input type="checkbox"/> Registered Mail™																
<input checked="" type="checkbox"/> Certified Mail®	<input type="checkbox"/> Registered Mail Restricted Delivery																
<input type="checkbox"/> Certified Mail Restricted Delivery	<input checked="" type="checkbox"/> Return Receipt for Merchandise																
<input type="checkbox"/> Collect on Delivery	<input checked="" type="checkbox"/> Signature Confirmation™																
<input type="checkbox"/> Collect on Delivery Restricted Delivery	<input type="checkbox"/> Signature Confirmation Restricted Delivery																
<input type="checkbox"/> Insured Mail																	
<input type="checkbox"/> Insured Mail Restricted Delivery																	

PS Form 3811, July 2015 PSN 7530-02-000-9053

Domestic Return Receipt

<p>USPS TRACKING #</p>  <p>9590 9402 1204 5246 3062 36</p>		<p>First-Class Mail Postage & Fees Paid USPS Permit No. G-10</p>
<p>United States Postal Service</p>	<p>• Sender: Please print your name, address, and ZIP+4® in this box®</p> <p>UNITED STATES DEPARTMENT OF THE INTERIOR Bureau of Land Management Arizona State Office One N. Central Avenue, Suite 800 Phoenix, AZ 85004-4427</p>	
		



United States Department of the Interior



BUREAU OF LAND MANAGEMENT

Arizona State Office

One North Central Avenue, Suite 800

Phoenix, Arizona 85004-4427

www.blm.gov/az/

DEC 15 2015

In Reply Refer To:

3800 (9200) PB

AMC409374, AMC423391

CERTIFIED MAIL - RETURN RECEIPT REQUESTED No. 7014 2870 0000 7991 8722

DECISION

WAYNE AND ERIN YOULE : This decision affects those claims shown
6201 LAKE DR : in the block below.
GRAND FORKS, ND 58201-8313 :

AMC409375, AMC409376, AMC423400
SUNDANCE DISCOVERY, SUNDANCE LINDA, YANKEE GOLD

MINING CLAIMS DECLARED FORFEIT

The mining claims listed above have been declared forfeit as of September 1, 2015, for failure to timely file the required maintenance fee payment or small miner's maintenance fee waiver (waiver).

Claimants are required to pay an annual non-refundable maintenance fee of \$155 per 20 acres or portion thereof, or submit a waiver, on or before September 1 of each year. These requirements were established by 30 U.S.C. 28f-1, as amended, and 43 CFR 3834 and 3835.

Our records do not show receipt of a maintenance fee payment or small miner waiver filed on or before the due date. Therefore, the claims listed above are forfeit.

Reclamation Requirements

This decision does not relieve you of the liability for reclamation of all areas disturbed by your activities on lands covered by the subject mining claim(s) and/or site(s). After you complete the reclamation, you must notify the authorized officer of the appropriate surface managing agency so that the authorized officer may conduct a final site inspection and determine whether you may be released from liability. If you fail to reclaim the land to the satisfaction of the authorized officer, the surface management agency may cite you for noncompliance under its surface management regulations. For land administered by the Bureau of Land Management (BLM), if you fail to

reclaim the land to the satisfaction of the authorized officer as required in 43 CFR Subpart 3809, BLM will issue an order of noncompliance under 43 CFR 3809.601(a). If you fail to comply with the non-compliance order, BLM may take further action under 43 CFR 3809.604. Failure to conduct reclamation is a prohibited act that may subject you to criminal penalties. See 43 CFR 3809.605(h) and 43 CFR 3809.700.

Appeal Procedures

This decision may be appealed to the Interior Board of Land Appeals, Office of the Secretary, in accordance with the regulations contained in 43 CFR, Part 4, and the enclosed Form 1842-1. If an appeal is taken, your notice of appeal must be filed in this office (at the above address) within 30 days from receipt of this decision. The appellant has the burden of showing that the decision appealed from is in error.

If you wish to file a petition pursuant to regulation 43 CFR 4.21 (58 FR 4939, January 19, 1993) for a stay of the effectiveness of this decision during the time that your appeal is being reviewed by the Board, the petition for a stay must accompany your notice of appeal. A petition for a stay is required to show sufficient justification based on the standards listed below. Copies of the notice of appeal and petition for a stay **must** also be submitted to each party named in this decision and to the Interior Board of Land Appeals and to the appropriate Office of the Solicitor (see 43 CFR 4.413) at the same time the original documents are filed with this office. If you request a stay, you have the burden of proof to demonstrate that a stay should be granted.

Standards for Obtaining a Stay

Except as otherwise provided by law or other pertinent regulation, a petition for a stay of a decision pending appeal shall show sufficient justification based on the following standards:

- (1) The relative harm to the parties if the stay is granted or denied,
- (2) The likelihood of the appellant's success on the merits,
- (3) The likelihood of immediate and irreparable harm if the stay is not granted, and
- (4) Whether the public interest favors granting the stay.




Please include your AMC serial number(s) on all correspondence. If additional information is required, please call Pauline Brown at 602-417-9360.



Rebecca Heick
Deputy State Director
Lands, Minerals and Energy Division

Enclosure(s)

SENDER: COMPLETE THIS SECTION	COMPLETE THIS SECTION ON DELIVERY
<ul style="list-style-type: none"> Complete items 1, 2, and 3. Print your name and address on the reverse so that we can return the card to you. Attach this card to the back of the mailpiece, or on the front if space permits. 	<p>A. Signature <input checked="" type="checkbox"/> <i>[Signature]</i> <input checked="" type="checkbox"/> Agent <input type="checkbox"/> Addressee</p> <p>B. Received by (Printed Name) <i>Matthew Youle</i> C. Date of Delivery <i>12-21-2015</i></p>
<p>1. Article Addressed to: WAYNE AND ERIN YOULE 6201 LAKE DR GRAND FORKS, ND 58201-8313 9590/PB/AMC409374, AMC423391</p> <p style="text-align: right;">DEC 15 2015</p>	<p>D. Is delivery address different from item 1? <input type="checkbox"/> Yes If YES, enter delivery address below: <input checked="" type="checkbox"/> No</p> <p style="text-align: center;">PHOENIX AZ STATE OFFICE 2015 DEC 28 8:27 BLM AZ STATE OFFICE</p>
<p>2. Article Number (Transfer from service label) 7014 2870 0000 7991 8722</p>	<p>3. Service Type</p> <ul style="list-style-type: none"> <input type="checkbox"/> Adult Signature <input type="checkbox"/> Adult Signature Restricted Delivery <input type="checkbox"/> Certified Mail® <input type="checkbox"/> Certified Mail Restricted Delivery <input type="checkbox"/> Collect on Delivery <input type="checkbox"/> Collect on Delivery Restricted Delivery <input type="checkbox"/> Registered Mail <input type="checkbox"/> Registered Mail Restricted Delivery <input type="checkbox"/> Return Receipt for Merchandise <input type="checkbox"/> Signature Confirmation™ <input type="checkbox"/> Signature Confirmation Restricted Delivery <input type="checkbox"/> Priority Mail Express® <input type="checkbox"/> Registered Mail™
<p>PS Form 3811, July 2015 PSN 7530-02-000-9053</p>	<p>Domestic Return Receipt</p>

<p>USPS TRACKING #</p>  <p>9590 9402 1275 5246 4493 44</p>		<p>First-Class Mail Postage & Fees Paid USPS Permit No. G-1</p>
<p>United States Postal Service</p>	<p>• Sender: Please print your name, address, and ZIP+4® in this box•</p> <p style="text-align: center;">UNITED STATES DEPARTMENT OF THE INTERIOR Bureau of Land Management Arizona State Office One N. Central Avenue, Suite 800 Phoenix, AZ 85004-4427</p>	
		

USPS TRACKING #



First-Class Mail
Postage & Fees Paid
USPS
Permit No. G-10

9590 9402 1932 6123 9269 63

United States
Postal Service

RECEIVED
BLM AZ STATE OFFICE

2011 DEC 21 A 8:30

PHOENIX, ARIZONA

Sender: Please print your name, address, and ZIP+4® in this box*

U.S. DEPARTMENT OF THE INTERIOR
BUREAU OF LAND MANAGEMENT
ARIZONA STATE OFFICE
ONE NORTH CENTRAL AVENUE, SUITE 800
PHOENIX, AZ 85004-4427



SENDER COMPLETE THIS SECTION

- Complete items 1, 2, and 3.
- Print your name and address on the reverse so that we can return the card to you.
- Attach this card to the back of the mailpiece, or on the front if space permits.

1. Article Addressed to:

SPENCER BISHOP and STUART MEAD
 2131 LAGOON AVE
 CRESCENT CITY CA 95531-8834
 AMC423391 PB 9200



9590 9402 1932 6123 9269 63

2. Article Number (Transfer from service label)

7017 0660 0000 3024 2314

COMPLETE THIS SECTION ON DELIVERY

A. Signature

X *Spencer Bishop* Agent Addressee

B. Received by (Printed Name)

Spencer Bishop

C. Date of Delivery

12/18/17

D. Is delivery address different from item 1? Yes

If YES, enter delivery address below: No

3. Service Type

- Adult Signature
- Adult Signature Restricted Delivery
- Certified Mail®
- Certified Mail Restricted Delivery
- Collect on Delivery
- Collect on Delivery Restricted Delivery
- Insured Mail

- Priority Mail Express®
- Registered Mail™
- Registered Mail Restricted Delivery
- Return Receipt for Merchandise
- Signature Confirmation™
- Signature Confirmation Restricted Delivery

Mail Restricted Delivery
)



United States Department of the Interior



BUREAU OF LAND MANAGEMENT

Arizona State Office

One North Central Avenue, Suite 800

Phoenix, Arizona 85004-4427

www.blm.gov/az/

NOV 14 2016

In Reply Refer To:
3800 (9200) RE
AMC418660, AMC423391

CERTIFIED MAIL - RETURN RECEIPT REQUESTED No. 7016 2070 0000 4805 8790

DECISION

DAVID F GRIMM
NOREEN GRIMM
4402 STATE ROUTE 819
AVONMORE, PA 15618-1127

: This decision affects those claims shown
: in the block below.
:

AMC418661, AMC423399
COPPER DIKE #2, TEA PARTY GOLD

MINING CLAIMS DECLARED FORFEIT

The mining claims listed above have been declared forfeit as of September 1, 2016, for failure to timely file the required maintenance fee payment or small miner's maintenance fee waiver (waiver).

Claimants are required to pay an annual non-refundable maintenance fee of \$155 per 20 acres or portion thereof, or submit a waiver, on or before September 1 of each year. These requirements were established by 30 U.S.C. 28f-1, as amended, and 43 CFR 3834 and 3835.

Our records do not show receipt of a maintenance fee payment or small miner waiver filed on or before the due date. Therefore, the claims listed above are forfeit.

Reclamation Requirements

This decision does not relieve you of the liability for reclamation of all areas disturbed by your activities on lands covered by the subject mining claim(s) and/or site(s). After you complete the reclamation, you must notify the authorized officer of the appropriate surface managing agency so that the authorized officer may conduct a final site inspection and determine whether you may be released from liability. If you fail to reclaim the land to the satisfaction of the authorized officer, the surface management agency may cite you for noncompliance under its surface management regulations. For land administered by the Bureau of Land Management (BLM), if you fail to

reclaim the land to the satisfaction of the authorized officer as required in 43 CFR Subpart 3809, BLM will issue an order of noncompliance under 43 CFR 3809.601(a). If you fail to comply with the non-compliance order, BLM may take further action under 43 CFR 3809.604. Failure to conduct reclamation is a prohibited act that may subject you to criminal penalties. See 43 CFR 3809.605(h) and 43 CFR 3809.700.

Appeal Procedures

This decision may be appealed to the Interior Board of Land Appeals, Office of the Secretary, in accordance with the regulations contained in 43 CFR, Part 4, and the enclosed Form 1842-1. If an appeal is taken, your notice of appeal must be filed in this office (at the above address) within 30 days from receipt of this decision. The appellant has the burden of showing that the decision appealed from is in error.

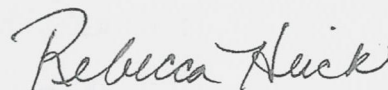
If you wish to file a petition pursuant to regulation 43 CFR 4.21 (58 FR 4939, January 19, 1993) for a stay of the effectiveness of this decision during the time that your appeal is being reviewed by the Board, the petition for a stay must accompany your notice of appeal. A petition for a stay is required to show sufficient justification based on the standards listed below. Copies of the notice of appeal and petition for a stay **must** also be submitted to each party named in this decision and to the Interior Board of Land Appeals and to the appropriate Office of the Solicitor (see 43 CFR 4.413) at the same time the original documents are filed with this office. If you request a stay, you have the burden of proof to demonstrate that a stay should be granted.

Standards for Obtaining a Stay

Except as otherwise provided by law or other pertinent regulation, a petition for a stay of a decision pending appeal shall show sufficient justification based on the following standards:

- (1) The relative harm to the parties if the stay is granted or denied,
- (2) The likelihood of the appellant's success on the merits,
- (3) The likelihood of immediate and irreparable harm if the stay is not granted, and
- (4) Whether the public interest favors granting the stay.

Please include your AMC serial number(s) on all correspondence. If additional information is required, please call Rod Ebert at 602-417-9397.



Rebecca Heick
Deputy State Director
Lands, Minerals, and Energy Division

Enclosure

SENDER: COMPLETE THIS SECTION

COMPLETE THIS SECTION ON DELIVERY

Complete items 1, 2, and 3.

Print your name and address on the reverse so that we can return the card to you.

Attach this card to the back of the mailpiece, or on the front if space permits.

Article Addressed to:

DAVID F GRIMM
NOREEN GRIMM
4402 STATE ROUTE 819
AVONMORE PA 15618-1127
920/RE/AMC418660, AMC423391



9590 9402 2003 6123 5659 51

Article Number (Transfer from service label)

7016 2070 0000 4805 8790

A. Signature

X *Noreen Grimm* Agent Addressee

B. Received by (Printed Name)

C. Date of Delivery

7/1-18

D. Is delivery address different from item 1? Yes
If YES, enter delivery address below: No

3. Service Type

- Adult Signature
- Adult Signature Restricted Delivery
- Certified Mail®
- Certified Mail Restricted Delivery
- Collect on Delivery
- Collect on Delivery Restricted Delivery
- ^{Full} Restricted Delivery
- Priority Mail Express®
- Registered Mail™
- Registered Mail Restricted Delivery
- Return Receipt for Merchandise
- Signature Confirmation™
- Signature Confirmation Restricted Delivery

Form 3811, July 2015 PSN 7530-02-000-9053

Domestic Return Receipt

USPS TRACKING#



9590 9402 2003 6123 5659 51



First-Class Mail
Postage & Fees Paid
USPS
Permit No. G-10

United States
Postal Service

• Sender: Please print your name, address, and ZIP+4® in this box•

UNITED STATES
DEPARTMENT OF THE INTERIOR
Bureau of Land Management
Arizona State Office
One N. Central Avenue, Suite 800
Phoenix, AZ 85004-4427

PHOENIX, ARIZONA
2016 NOV 22 P 5:16
RECEIVED
STAT OFFICE





United States Department of the Interior



BUREAU OF LAND MANAGEMENT
Arizona State Office
One North Central Avenue, Suite 800
Phoenix, Arizona 85004-4427
www.blm.gov/az/

NOV 14 2016

In Reply Refer To:
3800 (9200) RE
AMC423391

CERTIFIED MAIL - RETURN RECEIPT REQUESTED No. 7016 2070 0000 4805 5393

DECISION

SCHULTZ FAMILY OF ARIZONA LLC : This decision affects those claims shown
32507 N 221ST AVE : in the block below.
WITTMANN, AZ 85361-5337 :

AMC423393
GOLDEN ROD GOLD

MINING CLAIMS DECLARED FORFEIT

The mining claims listed above have been declared forfeit as of September 1, 2016, for failure to timely file the required maintenance fee payment or small miner's maintenance fee waiver (waiver).

Claimants are required to pay an annual non-refundable maintenance fee of \$155 per 20 acres or portion thereof, or submit a waiver, on or before September 1 of each year. These requirements were established by 30 U.S.C. 28f-1, as amended, and 43 CFR 3834 and 3835.

Our records do not show receipt of a maintenance fee payment or small miner waiver filed on or before the due date. Therefore, the claims listed above are forfeit.

Reclamation Requirements

This decision does not relieve you of the liability for reclamation of all areas disturbed by your activities on lands covered by the subject mining claim(s) and/or site(s). After you complete the reclamation, you must notify the authorized officer of the appropriate surface managing agency so that the authorized officer may conduct a final site inspection and determine whether you may be released from liability. If you fail to reclaim the land to the satisfaction of the authorized officer, the surface management agency may cite you for noncompliance under its surface management regulations. For land administered by the Bureau of Land Management (BLM), if you fail to

reclaim the land to the satisfaction of the authorized officer as required in 43 CFR Subpart 3809, BLM will issue an order of noncompliance under 43 CFR 3809.601(a). If you fail to comply with the non-compliance order, BLM may take further action under 43 CFR 3809.604. Failure to conduct reclamation is a prohibited act that may subject you to criminal penalties. See 43 CFR 3809.605(h) and 43 CFR 3809.700.

Appeal Procedures

This decision may be appealed to the Interior Board of Land Appeals, Office of the Secretary, in accordance with the regulations contained in 43 CFR, Part 4, and the enclosed Form 1842-1. If an appeal is taken, your notice of appeal must be filed in this office (at the above address) within 30 days from receipt of this decision. The appellant has the burden of showing that the decision appealed from is in error.

If you wish to file a petition pursuant to regulation 43 CFR 4.21 (58 FR 4939, January 19, 1993) for a stay of the effectiveness of this decision during the time that your appeal is being reviewed by the Board, the petition for a stay must accompany your notice of appeal. A petition for a stay is required to show sufficient justification based on the standards listed below. Copies of the notice of appeal and petition for a stay **must** also be submitted to each party named in this decision and to the Interior Board of Land Appeals and to the appropriate Office of the Solicitor (see 43 CFR 4.413) at the same time the original documents are filed with this office. If you request a stay, you have the burden of proof to demonstrate that a stay should be granted.

Standards for Obtaining a Stay

Except as otherwise provided by law or other pertinent regulation, a petition for a stay of a decision pending appeal shall show sufficient justification based on the following standards:

- (1) The relative harm to the parties if the stay is granted or denied,
- (2) The likelihood of the appellant's success on the merits,
- (3) The likelihood of immediate and irreparable harm if the stay is not granted, and
- (4) Whether the public interest favors granting the stay.

Please include your AMC serial number(s) on all correspondence. If additional information is required, please call Rod Ebert at 602-417-9397.



Rebecca Heick
Deputy State Director
Lands, Minerals, and Energy Division

Enclosure

SENDER: COMPLETE THIS SECTION

- Complete items 1, 2, and 3.
- Print your name and address on the reverse so that we can return the card to you.
- Attach this card to the back of the mailpiece, or on the front if space permits.

1. Article Addressed to:

SCHULTZ FAMILY OF ARIZONA LLC
 32507 N 221ST AVE
 WITTMANN AZ 85361-5337
 920/RE/AMC423391



9590 9402 1933 6123 0011 71

2. Article Number (Transfer from service label)

7016 2070 0000 4805 5393

COMPLETE THIS SECTION ON DELIVERY

A. Signature

X
 Agent Addressee

B. Received by (Printed Name)

C. Date of Delivery

D. Is delivery address different from item 1? Yes

If YES, enter delivery address below:

 No

3. Service Type

- Adult Signature
- Adult Signature Restricted Delivery
- Certified Mail®
- Certified Mail Restricted Delivery
- Collect on Delivery
- Collect on Delivery Restricted Delivery

 Priority Mail Express® Registered Mail™ Registered Mail Restricted Delivery Return Receipt for Merchandise Signature Confirmation™ Signature Confirmation Restricted Delivery

Mail

Mail Restricted Delivery

(over \$500)

USPS TRACKING#



9590 9402 1933 6123 0011 71




First-Class Mail
Postage & Fees Paid
USPS
Permit No. G-10

United States
Postal Service

• Sender: Please print your name, address, and ZIP+4® in this box•

UNITED STATES
DEPARTMENT OF THE INTERIOR
Bureau of Land Management
Arizona State Office
One N. Central Avenue, Suite 800
Phoenix, AZ 85004-4427

PHOENIX, ARIZONA
2016 NOV 21
RECEIVED
U.S. MAIL SERVICE



the surface management agency may cite you for noncompliance under its surface management regulations. For land administered by the Bureau of Land Management (BLM), if you fail to reclaim the land to the satisfaction of the authorized officer as required in 43 CFR Subpart 3809, BLM will issue an order of noncompliance under 43 CFR 3809.601(a). If you fail to comply with the non-compliance order, BLM may take further action under 43 CFR 3809.604. Failure to conduct reclamation is a prohibited act that may subject you to criminal penalties. See 43 CFR 3809.605(h) and 43 CFR 3809.700.

Appeal Procedures

This decision may be appealed to the Interior Board of Land Appeals, Office of the Secretary, in accordance with the regulations contained in 43 CFR, Part 4, and the enclosed Form 1842-1. If an appeal is taken, your notice of appeal must be filed in this office (at the above address) within 30 days from receipt of this decision. The appellant has the burden of showing that the decision appealed from is in error.

If you wish to file a petition pursuant to regulation 43 CFR 4.21 (58 FR 4939, January 19, 1993) for a stay of the effectiveness of this decision during the time that your appeal is being reviewed by the Board, the petition for a stay must accompany your notice of appeal. A petition for a stay is required to show sufficient justification based on the standards listed below. Copies of the notice of appeal and petition for a stay **must** also be submitted to each party named in this decision and to the Interior Board of Land Appeals and to the appropriate Office of the Solicitor (see 43 CFR 4.413) at the same time the original documents are filed with this office. If you request a stay, you have the burden of proof to demonstrate that a stay should be granted.

Standards for Obtaining a Stay

Except as otherwise provided by law or other pertinent regulation, a petition for a stay of a decision pending appeal shall show sufficient justification based on the following standards:

- (1) The relative harm to the parties if the stay is granted or denied,
- (2) The likelihood of the appellant's success on the merits,
- (3) The likelihood of immediate and irreparable harm if the stay is not granted, and
- (4) Whether the public interest favors granting the stay.

Please include your AMC serial number(s) on all correspondence. If additional information is required, please call Pauline Brown at 602-417-9360.



Lucas Lucero
Deputy State Director
Lands, Minerals, and Energy Division

Enclosure



United States Department of the Interior

BUREAU OF LAND MANAGEMENT
Arizona State Office
One North Central Avenue, Suite 800
Phoenix, Arizona 85004-4427
www.blm.gov/az/



DEC 04 2017

In Reply Refer To:
3830 (9200) PB
AMC423391

CERTIFIED MAIL - RETURN RECEIPT REQUESTED No. 7017 0660 0000 3024 2314

DECISION

SPENCER BISHOP and STUART MEAD : This decision affects those claims shown
2131 LAGOON AVE : in the block below.
CRESCENT CITY, CA 95531-8834 :

AMC423395, AMC423397
OUTBACK GOLD #2, OUTBACK GOLD #4

MINING CLAIMS DECLARED FORFEITED

The mining claims listed above have been declared forfeit as of September 1, 2017, for failure to timely file the required maintenance fee payment or small miner's maintenance fee waiver (waiver).

Claimants are required to pay an annual non-refundable maintenance fee of \$155 per 20 acres or portion thereof, or submit a waiver, on or before September 1 of each year. These requirements were established by 30 U.S.C. 28f-1, as amended, and 43 CFR 3834 and 3835.

Our records do not show receipt of a maintenance fee payment or small miner waiver filed on or before the due date. Therefore, the claims listed above are forfeit.

Reclamation Requirements

This decision does not relieve you of the liability for reclamation of all areas disturbed by your activities on lands covered by the subject mining claim(s) and/or site(s). After you complete the reclamation, you must notify the authorized officer of the appropriate surface managing agency so that the authorized officer may conduct a final site inspection and determine whether you may be released from liability. If you fail to reclaim the land to the satisfaction of the authorized officer,



United States Department of the Interior



BUREAU OF LAND MANAGEMENT

Arizona State Office

One North Central Avenue, Suite 800

Phoenix, Arizona 85004-4427

www.blm.gov/az/

DEC 03 2015

In Reply Refer To:
3800 (9200) RM
AMC423391

CERTIFIED MAIL - RETURN RECEIPT REQUESTED No. 7011 2970 0001 8020 9667

DECISION

JOAN BIVENS : This decision affects those claims shown
94 ECONOMY GRADE RD : in the block below.
CORAOPOLIS, PA 15108-8948 :

AMC423396
OUTBACK GOLD #3

MINING CLAIMS DECLARED FORFEIT

The mining claims listed above have been declared forfeit as of September 1, 2015, for failure to timely file the required maintenance fee payment or small miner's maintenance fee waiver (waiver).

Claimants are required to pay an annual non-refundable maintenance fee of \$155 per 20 acres or portion thereof, or submit a waiver, on or before September 1 of each year. These requirements were established by 30 U.S.C. 28f-1, as amended, and 43 CFR 3834 and 3835.

Our records do not show receipt of a maintenance fee payment or small miner waiver filed on or before the due date. Therefore, the claims listed above are forfeit.

Reclamation Requirements

This decision does not relieve you of the liability for reclamation of all areas disturbed by your activities on lands covered by the subject mining claim(s) and/or site(s). After you complete the reclamation, you must notify the authorized officer of the appropriate surface managing agency so that the authorized officer may conduct a final site inspection and determine whether you may be released from liability. If you fail to reclaim the land to the satisfaction of the authorized officer, the surface management agency may cite you for noncompliance under its surface management regulations. For land administered by the Bureau of Land Management (BLM), if you fail to reclaim the land to the satisfaction of the authorized officer as required in 43 CFR Subpart 3809,

SENDER: COMPLETE THIS SECTION

- Complete items 1, 2, and 3. Also complete item 4 if Restricted Delivery is desired.
- Print your name and address on the reverse so that we can return the card to you.
- Attach this card to the back of the mailpiece, or on the front if space permits.

1. Article Addressed to:

JOAN BIVENS
 94 ECONOMY GRADE RD
 CORAOPOLIS, PA 15108-8948
 920/RM/AMC423391

2. Article Number

(Transfer from service label)

7011 2970 0001 8020 9667

COMPLETE THIS SECTION ON DELIVERY

A. Signature

X

 Agent AddresseeB. Received by (*Printed Name*)

C. Date of Delivery

D. Is delivery address different from item 1? Yes

If YES, enter delivery address below:

 No

2015 DEC 18 P 3:06

PHOENIX, ARIZONA

3. Service Type


 Certified Mail Express Mail Registered Return Receipt for Merchandise Insured Mail C.O.D.4. Restricted Delivery? (*Extra Fee*) Yes

UNITED STATES POSTAL SERVICE

PAID

07 DEC 1995

PAID



First-Class Mail
Postage & Fees Paid
USPS
Permit No. G-10

- Sender: Please print your name, address, and ZIP+4 in this box •

AZ

933

**U.S. DEPARTMENT OF THE INTERIOR
BUREAU OF LAND MANAGEMENT
ARIZONA STATE OFFICE
ONE NORTH CENTRAL AVENUE, SUITE 800
PHOENIX, AZ 85004-4427**

BLM will issue an order of noncompliance under 43 CFR 3809.601(a). If you fail to comply with the non-compliance order, BLM may take further action under 43 CFR 3809.604. Failure to conduct reclamation is a prohibited act that may subject you to criminal penalties. See 43 CFR 3809.605(h) and 43 CFR 3809.700.

Appeal Procedures

This decision may be appealed to the Interior Board of Land Appeals, Office of the Secretary, in accordance with the regulations contained in 43 CFR, Part 4, and the enclosed Form 1842-1. If an appeal is taken, your notice of appeal must be filed in this office (at the above address) within 30 days from receipt of this decision. The appellant has the burden of showing that the decision appealed from is in error.

If you wish to file a petition pursuant to regulation 43 CFR 4.21 (58 FR 4939, January 19, 1993) for a stay of the effectiveness of this decision during the time that your appeal is being reviewed by the Board, the petition for a stay must accompany your notice of appeal. A petition for a stay is required to show sufficient justification based on the standards listed below. Copies of the notice of appeal and petition for a stay **must** also be submitted to each party named in this decision and to the Interior Board of Land Appeals and to the appropriate Office of the Solicitor (see 43 CFR 4.413) at the same time the original documents are filed with this office. If you request a stay, you have the burden of proof to demonstrate that a stay should be granted.

Standards for Obtaining a Stay

Except as otherwise provided by law or other pertinent regulation, a petition for a stay of a decision pending appeal shall show sufficient justification based on the following standards:

- (1) The relative harm to the parties if the stay is granted or denied,
- (2) The likelihood of the appellant's success on the merits,
- (3) The likelihood of immediate and irreparable harm if the stay is not granted, and
- (4) Whether the public interest favors granting the stay.

Please include your AMC serial number(s) on all correspondence. If additional information is required, please call RéAnn Myers at 602-417-9413.

Sincerely,



Rebecca Heick
Deputy State Director

RL Lands, Minerals and Energy Division

Enclosure(s)

UNITED STATES
DEPARTMENT OF THE INTERIOR
BUREAU OF LAND MANAGEMENT

659

MAINTENANCE FEE WAIVER CERTIFICATION

418660 425499
423391

FORM APPROVED
OMB NO. 1004-0114
Expires: October 31, 2016

SEE INSTRUCTIONS ON PAGE 2

1. This small miner waiver is filed for the assessment year beginning on September 1, 2015 and ending on September 1, 2016.
2. The undersigned and all related parties owned ten or fewer mining claims, mill, or tunnel sites located and maintained on Federal lands in the United States of America on September 1, 2015.
3. The undersigned have performed the assessment work required by law for each mining claim listed prior to filing this waiver and understand that by filing this form, the undersigned must file an affidavit of assessment work with the Bureau of Land Management (BLM) by the December 30th following the filing of this waiver.
4. The undersigned understand that if the assessment work obligation has not yet come due under 30 U.S.C. 28 (for those claims in their first assessment year only), a notice of intent to hold reciting this condition must be recorded by the December 30th following the filing of this waiver.
5. The undersigned understand that mill and tunnel sites may also be listed on this waiver and be waived from payment of the maintenance fee, and that a notice of intent to hold for these sites is required to be filed with the BLM by the December 30th following the filing of this waiver.
6. The undersigned understand and acknowledge that pursuant to 43 U.S.C. 1212 and 18 U.S.C. 1001, the filing or recording of a false, fictitious, or fraudulent document with the BLM may result in a fine of up to \$250,000, a prison term not to exceed five years, or both.
7. The mining claims, mill or tunnel sites for which this waiver from payment of the maintenance fees is requested are:

CLAIM OR SITE NAME	BLM RECORDATION SERIAL NUMBER
1. Gold Bottle #6	AMC. 425504 ✓
2. Gold Flake	AMC. 423392
3. Copper Dike #1	AMC. 418660
4.	
5.	
6.	
7.	
8.	
9.	
10.	

RECEIVED
BLM WEST REGION
2015 SEP - 3 PD 3:46
PHOENIX, ARIZONA

The owner(s) (claimants) of the above mining claims and sites are:

Jamie Risedorf
(Owner's Name - Please Print)
33581 S. Lapidary Pl.
(Owner's Mailing Address)

Jamie Risedorf
(Owner's Signature)
Black Canyon city AZ 85324
(City) (State) (Zip Code)

(Owner's Name - Please Print)

(Owner's Signature)

(Owner's Mailing Address)

(City) (State) (Zip Code)

(Owner's Name - Please Print)

(Owner's Signature)

(Owner's Mailing Address)

(City) (State) (Zip Code)

(Owner's Name - Please Print)

(Owner's Signature)

(Owner's Mailing Address)

(City)


ENTERED
SEP 11 2015
BY: mm

NW
9/10/2015
mm

Jamie R Sedora
35581 S. Lapidary Pl.
BCC, AZ 85324

PHOENIX AZ 852


01 SEP 2015 PM 9 L



RECEIVED
BLM AZ STATE OFFICE
2015 SEP -3 P 3:42
PHOENIX, ARIZONA

Bureau of Land Management
1, N Central Ave #800
Phoenix, AZ 85004

05004442700



PLACE STICKER AT TOP OF ENVELOPE TO THE RIGHT
OF THE RETURN ADDRESS. FOLD AT DOTTED LINE

SENDER: COMPLETE THIS SECTION

- Complete items 1, 2, and 3. Also complete item 4 if Restricted Delivery is desired.
- Print your name and address on the reverse so that we can return the card to you.
- Attach this card to the back of the mailpiece, or on the front if space permits.

1. Article Addressed to:

MICHAEL GERMAINE
 JOSE LANDROS
 7456 W MASON WAY
 MAGNA UT 84044-2425
 9310/RM/AMC 423391

2. Article Number
(Transfer from service label)

7014 0150 0000 5423 0237

PS Form 3811, July 2013

COMPLETE THIS SECTION ON DELIVERY

A. Signature X Agent
 Addressee

B. Received by (Printed Name) C. Date of Delivery

D. Is delivery address different from item 1? Yes
 If YES, enter delivery address below: No

3. Service Type
 Certified Mail® Priority Mail Express™
 Registered Return Receipt for Merchandise
 Insured Mail Collect on Delivery

4. Restricted Delivery? (Extra Fee) Yes

Domestic Return Receipt

CERTIFIED MAIL™

**UNITED STATES
DEPARTMENT OF INTERIOR**
Bureau of Land Management
Arizona State Office
One North Central Avenue, Suite 800
Phoenix, Arizona 85004-4427

OFFICIAL BUSINESS
PENALTY FOR PRIVATE USE \$300



7014 0150 0000 5423 0237

neopost
12/02/2014
US POSTAGE

FIRST-CLASS MAIL

\$06.69⁰⁰

US OFFICIAL MAIL
\$300 Penalty
For Private Use
ZIP 85004
041L11101433



RECEIVED
BLM AZ STATE OFFICE
2014 DEC 29 P 2:47
PHOENIX, ARIZONA

MICHAEL GERMAINE - JOSE LANDROS
7456 W MASON WAY
MAGNA UT 84044-2425

1st NOTICE 12-5
2nd NOTICE 12-10

NIXIE 841 DE 1009 0012/23/14

RETURN TO SENDER
UNCLAIMED
UNABLE TO FORWARD

BC: 85004442700 *0614-02422-03-38

84044442425 0004
8500444427





United States Department of the Interior



BUREAU OF LAND MANAGEMENT

Arizona State Office

One North Central Avenue, Suite 800

Phoenix, Arizona 85004-4427

www.blm.gov/az/

NOV 28 2014

In Reply Refer To:

3800 (9310) RM

AMC423391

CERTIFIED MAIL - RETURN RECEIPT REQUESTED No. 7014 0150 0000 5423 0237

DECISION

MICHAEL GERMAINE

JOSE LANDROS

7456 W MASON WAY

MAGNA, UT 84044-2425

: This decision affects those claims shown
: in the block below.
:

AMC423391

BEER BOTTLE GOLD

MINING CLAIMS DECLARED FORFEIT

The mining claims listed above have been declared forfeit as of September 1, 2014, for failure to timely file the required maintenance fee payment or small miner's maintenance fee waiver (waiver).

Claimants are required to pay an annual non-refundable maintenance fee of \$155 per 20 acres or portion thereof, or submit a waiver, on or before September 1 of each year. In accordance with 43 Code of Federal Regulations (CFR) 1822.14, because September 1, 2014, fell on a holiday, the payment was due the next business day, September 2, 2014. These requirements were established by 30 U.S.C. 28f-1, as amended, and 43 CFR 3834 and 3835.

Our records do not show receipt of a maintenance fee payment or small miner waiver filed on or before the due date. Therefore, the claims listed above are forfeit.

Reclamation Requirements

This decision does not relieve you of the liability for reclamation of all areas disturbed by your activities on lands covered by the subject mining claim(s) and/or site(s). After you complete the reclamation, you must notify the authorized officer of the appropriate surface managing agency so that the authorized officer may conduct a final site inspection and determine whether you may be released from liability. If you fail to reclaim the land to the satisfaction of the authorized officer, the surface management agency may cite you for noncompliance under its surface management

regulations. For land administered by the Bureau of Land Management (BLM), if you fail to reclaim the land to the satisfaction of the authorized officer as required in 43 CFR Subpart 3809, BLM will issue an order of noncompliance under 43 CFR 3809.601(a). If you fail to comply with the non-compliance order, BLM may take further action under 43 CFR 3809.604. Failure to conduct reclamation is a prohibited act that may subject you to criminal penalties. See 43 CFR 3809.605(h) and 43 CFR 3809.700.

Appeal Procedures

This decision may be appealed to the Interior Board of Land Appeals, Office of the Secretary, in accordance with the regulations contained in 43 CFR, Part 4, and the enclosed Form 1842-1. If an appeal is taken, your notice of appeal must be filed in this office (at the above address) within 30 days from receipt of this decision. The appellant has the burden of showing that the decision appealed from is in error.

If you wish to file a petition pursuant to regulation 43 CFR 4.21 (58 FR 4939, January 19, 1993) for a stay of the effectiveness of this decision during the time that your appeal is being reviewed by the Board, the petition for a stay must accompany your notice of appeal. A petition for a stay is required to show sufficient justification based on the standards listed below. Copies of the notice of appeal and petition for a stay **must** also be submitted to each party named in this decision and to the Interior Board of Land Appeals and to the appropriate Office of the Solicitor (see 43 CFR 4.413) at the same time the original documents are filed with this office. If you request a stay, you have the burden of proof to demonstrate that a stay should be granted.

Standards for Obtaining a Stay

Except as otherwise provided by law or other pertinent regulation, a petition for a stay of a decision pending appeal shall show sufficient justification based on the following standards:

- (1) The relative harm to the parties if the stay is granted or denied,
- (2) The likelihood of the appellant's success on the merits,
- (3) The likelihood of immediate and irreparable harm if the stay is not granted, and
- (4) Whether the public interest favors granting the stay.

Please include your AMC serial number(s) on all correspondence. If additional information is required, please call RéAnn Myers at 602-417-9413.

Sincerely,




Rebecca Heick
Acting Deputy State Director
Division of Lands and Minerals

Enclosure(s)

UNITED STATES POSTAL SERVICE

05 DEC '14


PH 11



First-Class Mail
Postage & Fees Paid
USPS
Permit No. G-10

- Sender: Please print your name, address, and ZIP+4® in this box®

U.S. DEPARTMENT OF THE INTERIOR
BUREAU OF LAND MANAGEMENT
ARIZONA STATE OFFICE
ONE NORTH CENTRAL AVENUE, SUITE 800
PHOENIX, AZ 85004-4427




SENDER: COMPLETE THIS SECTION**COMPLETE THIS SECTION ON DELIVERY**


- Complete items 1, 2, and 3. Also complete item 4 if Restricted Delivery is desired.
- Print your name and address on the reverse so that we can return the card to you.
- Attach this card to the back of the mailpiece, or on the front if space permits.

A. Signature

X

 Agent Addressee

B. Received by (Printed Name)



C. Date of Delivery

12/6/14

D. Is delivery address different from item 1? YesIf YES, enter delivery address below: No

1. Article Addressed to:

2014 DEC 16 P 3:04

LIZ SAPPINGTON

PHOENIX, ARIZONA

94-060 POAILANI CIR

WAIPAHU HI 96797-3270

9310/RM/AMC423391

3. Service Type

 Certified Mail® Priority Mail Express™ Registered Return Receipt for Merchandise Insured Mail Collect on Delivery

4. Restricted Delivery? (Extra Fee)

 Yes

2. Article Number

(Transfer from service label)

7014 0150 0000 5423 0244



United States Department of the Interior



BUREAU OF LAND MANAGEMENT
Arizona State Office
One North Central Avenue, Suite 800
Phoenix, Arizona 85004-4427
www.blm.gov/az/

NOV 28 2014

In Reply Refer To:
3800 (9310) RM
AMC423391

CERTIFIED MAIL - RETURN RECEIPT REQUESTED No. 7014 0150 0000 5423 0244

DECISION

LIZ SAPPINGTON : This decision affects those claims shown
94-060 POAILANI CIR : in the block below.
WAIPAHI, HI 96797-3270 :

AMC423394
OUTBACK GOLD #1

MINING CLAIMS DECLARED FORFEIT

The mining claims listed above have been declared forfeit as of September 1, 2014, for failure to timely file the required maintenance fee payment or small miner's maintenance fee waiver (waiver).

Claimants are required to pay an annual non-refundable maintenance fee of \$155 per 20 acres or portion thereof, or submit a waiver, on or before September 1 of each year. In accordance with 43 Code of Federal Regulations (CFR) 1822.14, because September 1, 2014, fell on a holiday, the payment was due the next business day, September 2, 2014. These requirements were established by 30 U.S.C. 28f-1, as amended, and 43 CFR 3834 and 3835.

Our records do not show receipt of a maintenance fee payment or small miner waiver filed on or before the due date. Therefore, the claims listed above are forfeit.

Reclamation Requirements

This decision does not relieve you of the liability for reclamation of all areas disturbed by your activities on lands covered by the subject mining claim(s) and/or site(s). After you complete the reclamation, you must notify the authorized officer of the appropriate surface managing agency so that the authorized officer may conduct a final site inspection and determine whether you may be released from liability. If you fail to reclaim the land to the satisfaction of the authorized officer, the surface management agency may cite you for noncompliance under its surface management

regulations. For land administered by the Bureau of Land Management (BLM), if you fail to reclaim the land to the satisfaction of the authorized officer as required in 43 CFR Subpart 3809, BLM will issue an order of noncompliance under 43 CFR 3809.601(a). If you fail to comply with the non-compliance order, BLM may take further action under 43 CFR 3809.604. Failure to conduct reclamation is a prohibited act that may subject you to criminal penalties. See 43 CFR 3809.605(h) and 43 CFR 3809.700.

Appeal Procedures

This decision may be appealed to the Interior Board of Land Appeals, Office of the Secretary, in accordance with the regulations contained in 43 CFR, Part 4, and the enclosed Form 1842-1. If an appeal is taken, your notice of appeal must be filed in this office (at the above address) within 30 days from receipt of this decision. The appellant has the burden of showing that the decision appealed from is in error.

If you wish to file a petition pursuant to regulation 43 CFR 4.21 (58 FR 4939, January 19, 1993) for a stay of the effectiveness of this decision during the time that your appeal is being reviewed by the Board, the petition for a stay must accompany your notice of appeal. A petition for a stay is required to show sufficient justification based on the standards listed below. Copies of the notice of appeal and petition for a stay **must** also be submitted to each party named in this decision and to the Interior Board of Land Appeals and to the appropriate Office of the Solicitor (see 43 CFR 4.413) at the same time the original documents are filed with this office. If you request a stay, you have the burden of proof to demonstrate that a stay should be granted.

Standards for Obtaining a Stay

Except as otherwise provided by law or other pertinent regulation, a petition for a stay of a decision pending appeal shall show sufficient justification based on the following standards:

- (1) The relative harm to the parties if the stay is granted or denied,
- (2) The likelihood of the appellant's success on the merits,
- (3) The likelihood of immediate and irreparable harm if the stay is not granted, and
- (4) Whether the public interest favors granting the stay.

Please include your AMC serial number(s) on all correspondence. If additional information is required, please call RéAnn Myers at 602-417-9413.

Sincerely,



Rebecca Heick
Acting Deputy State Director
Division of Lands and Minerals

Enclosure(s)



Amc 423391

Thrower, Amy <athrower@blm.gov>

Telephone Record for Files

2 messages

Santillan, Sonia <ssantill@blm.gov>

Mon, Jan 13, 2014 at 9:27 AM

To: "Thrower, Amy F" <athrower@blm.gov>, Ida Viarreal <iviarrea@blm.gov>

Good morning,

I received paperwork from a claimant, Joan Bivens, and it appears she may have been trying to file an affidavit of assessment work. However, the form she sent is Form 3830-3 Notice of Intent to Locate a Lode or Placer Mining Claim on Lands Patented under the Stock Raising Homestead Act of 1916.

I just spoke with Ms. Bivens and asked her intention of sending in this form. She thought that she had to send her notice of assessment work and thought that's what she was sending. I told her she did not send her assessment work notice and that even if she had, she has to send it to each state office where the claims are located. She had misread the bottom of this form that said to send comments about information collection to the Washington, DC office.

I looked at Ms. Bivens claims and she paid the 2014 maintenance fee on both claims so did not owe assessment work - the claims were both located in 2013 and initial maintenance fee for 2013 was paid so the claims are in an active status. I am going to return this paperwork to Ms. Bivens and will not send you a copy since (1) it doesn't change the status of the claims and (2) there was no processing fee included.

I explained to Ms. Bivens that as long as she continues to pay the maintenance fee by September 1, then she will not have to provide proof of assessment work to our offices.

The serial numbers of the claims are - AMC423396 - Outback Gold #3 and NMMC194646 - Kings Gold 8. Please place a copy of this email in the case files just for a record of my telecon with Ms. Bivens.

Thank you

Sonia Santillan
Mineral Leasing Specialist
Mining Claims National Data Steward
WO-320 Division of Solid Minerals
(202) 912-7123 (Office)
(703) 691-3542 (Telework)
(202) 912-7199 FAX

"There can be no real and abiding happiness without sacrifice. Our greatest joys do not result from our efforts toward self-gratification, but from a loving and spontaneous service to other lives. Joy comes not to him who seeks it for himself, but to him who seeks it for other people." - H. W. Sylvester

NOTICE!!

These documents have been scanned!

Do not place un-scanned documents beneath this notice!

Do not remove this notice from this file!

GPO Jacket No. 560-102
Print Order 61540
Rise Business Services, LLC
Job=AZ15 5/13/2019



Box Number= AZ15039



Claim Begin-End: AMC423391-AMC423400

3 Transfers



AZ15039-9

AMC423162-AMC423771

AMC 423391
AMC 430353
AMC 430290
AMC 425499
AMC 423622

Recorded at the request of
when recorded mail to:

Stuart Mead and Spencer Bishop
2131 Lagoon Ave.
Crescent City, CA 95531

QUIT CLAIM DEED

For consideration of \$10.00, and other valuable considerations, I or we, Steve Karolyi, PO Box 74353;
Phoenix, AZ 85087

hereby quit-claim to: **Stuart Mead and Spencer Bishop**, 2131 Lagoon Ave.; Crescent City, CA 95531

all right, title or interest in the following real property situated in Maricopa County, Arizona:

Claim Name: **AMC # 423395** Outback #2
AMC# 423397 Outback #4

Legal Description: In the NW¼ and SW¼ of Section 27, Township 4N, Range 7W Gila Salt River Base and
Meridian, Arizona.

Exempt per A.R.S. § 11-1134-A6

Dated this 7-6-15



Grantor

STATE OF Arizona }

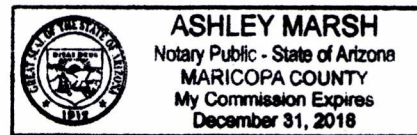
COUNTY OF Maricopa }

This instrument was acknowledged before me this day of 29th day of June, 2015 by:



My Commission Expires: Dec 31, 2018

Notary Public



RECEIVED
DLN A&E STATE OFFICE
2015 JUL - 6 P 2:58
PHOENIX, ARIZONA

ENTERED INTO COMPUTER
07/20/2015 DJJ



United States Department of the Interior



BUREAU OF LAND MANAGEMENT

Arizona State Office

One North Central Avenue, Suite 800

Phoenix, Arizona 85004-4427

www.blm.gov/az/

DEC 03 2015

In Reply Refer To:

3800 (9200) RM

AMC423391

CERTIFIED MAIL - RETURN RECEIPT REQUESTED No. 7011 2970 0001 8020 9667

DECISION

JOAN BIVENS : This decision affects those claims shown
94 ECONOMY GRADE RD : in the block below.
CORAOPOLIS, PA 15108-8948 :

AMC423396
OUTBACK GOLD #3

MINING CLAIMS DECLARED FORFEIT

The mining claims listed above have been declared forfeit as of September 1, 2015, for failure to timely file the required maintenance fee payment or small miner's maintenance fee waiver (waiver).

Claimants are required to pay an annual non-refundable maintenance fee of \$155 per 20 acres or portion thereof, or submit a waiver, on or before September 1 of each year. These requirements were established by 30 U.S.C. 28f-1, as amended, and 43 CFR 3834 and 3835.

Our records do not show receipt of a maintenance fee payment or small miner waiver filed on or before the due date. Therefore, the claims listed above are forfeit.

Reclamation Requirements

This decision does not relieve you of the liability for reclamation of all areas disturbed by your activities on lands covered by the subject mining claim(s) and/or site(s). After you complete the reclamation, you must notify the authorized officer of the appropriate surface managing agency so that the authorized officer may conduct a final site inspection and determine whether you may be released from liability. If you fail to reclaim the land to the satisfaction of the authorized officer, the surface management agency may cite you for noncompliance under its surface management regulations. For land administered by the Bureau of Land Management (BLM), if you fail to reclaim the land to the satisfaction of the authorized officer as required in 43 CFR Subpart 3809,

AMC 430353

Recorded at the request of
when recorded mail to:

Timothy Colmerauer
3113 Barton Agricola
Lucedale, MS 39452

QUIT CLAIM DEED

For consideration of \$10.00, and other valuable considerations, I or we, Steve Karolyi, PO Box 74353;
Phoenix, AZ 85087

hereby quit-claim to: **Timothy Colmerauer**, 3113 Barton Agricola; Lucedale, MS 39452

all right, title or interest in the following real property situated in Yavapai County, Arizona:

Claim Name: **AMC # 430354** BBG #4

Legal Description: SW ¼ of Section 28, Township 10N, Range 4E Gila Salt River Base and Meridian,
Arizona.

Exempt per A.R.S. § 11-1134-A6

Dated this 7-10-15

SG

Grantor – Steve Karolyi

RECEIVED
DLM AND STATE OFFICE
2015 JUL - 6 P 2: 58
PHOENIX, ARIZONA

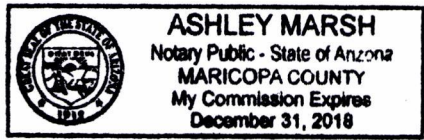
STATE OF Arizona }

COUNTY OF Yavapai }

This instrument was acknowledged before me this day of 29th day of June, 2015 by:

Ashley Marsh

My Commission Expires: Dec 31, 2018
Notary Public



ENTERED INTO COMPUTER
07/20/2015

AMC 430290

Recorded at the request of
when recorded mail to:

Donald H. Billings
1719 E. LaGrande Ave.
Indianapolis, IN 46203

QUIT CLAIM DEED

For consideration of \$10.00, and other valuable considerations, I or we, Steve Karolyi, PO Box 74353;
Phoenix, AZ 85087


hereby quit-claim to: **Donald H. Billings**, 1719 E. LaGrande Ave.; Indianapolis, IN 46203

all right, title or interest in the following real property situated in Yavapai County, Arizona:

Claim Name: **AMC 430290** Cristina, and is situated in the SE¼ of Section 34, Township 11N, Range 2E,
Gila & Salt River Base and Meridian, Arizona.

Exempt per A.R.S. § 11-1134-A6

Dated this 7-2-15




Grantor – Steve Karolyi

RECORDED
DLMA COUNTY CLERK OFFICE
2015 JUL -6 P 2:58
PHOENIX, ARIZONA

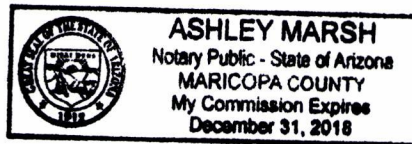
STATE OF Arizona }

COUNTY OF Yavapai }

This instrument was acknowledged before me this day of 29th day of June, 2015 by:



My Commission Expires: Dec 31, 2018
Notary Public



ENTERED INTO COMPUTER
07/20/2015 Pgg

AMC 425499

Recorded at the request of
when recorded mail to:

Dennis Oswalt
1627 W. Main St. #202
Bozeman, MT 59715

QUIT CLAIM DEED

For consideration of \$10.00, and other valuable considerations, I or we, Steve Karolyi (DBA Mine Finder Gold), PO Box 74353; Phoenix, AZ 85087

hereby quit-claim to: **Dennis Oswalt**, 1627 W. Main St. #202; Bozeman, MT 59715

all right, title or interest in the following real property situated in Pinal County, Arizona:

Claim Name: **AMC # 425508** Millsite Canyon Gold #5

Legal Description: NW ¼ of Section 16, Township 1S, Range 11E, Gila & Salt River Base and Meridian, Arizona

Exempt per A.R.S. § 11-1134-A6

Dated this 7-1-15




Grantor - Steve Karolyi

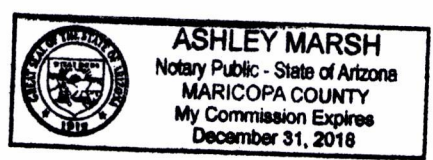
RECEIVED
CLM AZ RECORDS OFFICE
2015 JUL - 6 P. 2: 58
PHOENIX, ARIZONA

STATE OF Arizona }
COUNTY OF Maricopa }

This instrument was acknowledged before me this day of 29th day of June, 2015 by:



My Commission Expires: Dec 31, 2018
Notary Public



ENTERED INTO COMPUTER
07/20/2015 Dgg

5/14/2015

Steve Karolyi
Mine Finder Gold/Ranger Gold Exploration, LLC
18850 School House Rd., Suite 2
Black Canyon City, AZ 85324

Bureau of Land Management
One North Central Ave., Suite 800
Phoenix, AZ 85004-4427

To Whom it May Concern:

Enclosed are Location Forms, MCF100, for two mining claims, Gold Hill Lode #1, and Gold Hill Lode #2.
Also enclosed are seven Quit Claim Deeds for the following mines:

- 2 - AMC # 423395
- 2 - AMC # 423397
- AMC # 423624
- AMC # 424432
- AMC # 425501
- 1 - AMC # 425508
- 1 - AMC # 430290
- 1 - AMC # 430354



Please, apply payments for each transaction from Mine Finder Gold credit card filed on record with your office.

Thank you.

Sincerely yours,

Steve Karolyi
CEO and Owner
Mine Finder Gold/Ranger Gold Exploration, LLC

RECEIVED
BLM AZ STATE OFFICE
2015 JUL -6 P 2:57
PHOENIX, ARIZONA

United States Department of the Interior
Bureau of Land Management
 LANDS/RECREATION & PLANNING
 ONE N CENTRAL AVE
 PHOENIX, AZ 85004 -2203
 Phone: 602-417-9200

Receipt

No: 3337093

Transaction #: 3434647	
Date of Transaction: 07/07/2015	
CUSTOMER:	
STEVE F KAROLYI PO BOX 74353 PHOENIX,AZ 85087-1006 US	

LINE #	QTY	DESCRIPTION	REMARKS	UNIT PRICE	TOTAL
1	1.00	LOCATABLE MINERALS / MINING CLAIMS- NOT NEW-UNADJUD,ONE AUTH NO. ONLY / MINING CLAIM MONEY RECEIVED CASES: AMC423395/\$80.00	TRF/8	- n/a -	80.00
TOTAL:					\$80.00

PAYMENT INFORMATION					
NOTE: Items will appear on credit card statement as "Bureau of Land Mgmt CO".					
1	AMOUNT:	80.00	POSTMARKED:	N/A	
	TYPE:	CREDIT CARD	RECEIVED:	07/07/2015	
	NAME:	KAROLYI, STEVE F PO BOX 74353 PHOENIX AZ 85087-1006 US			
	CARD NO:	XXXXXXXXXXXX5005	AUTH CODE:	182460	
	NAME ON CARD:	STEVE KAROLYI			
	EXPIRES:	01/2020			
	SIGNATURE:				

REMARKS

This receipt was generated by the automated BLM Collections and Billing System and is a paper representation of a portion of the official electronic record contained therein.

When recorded please return to:

Corinna King
P.O Box 659
Vernon, AZ 85940

QUITCLAIM DEED

THIS QUITCLAIM DEED, Executed this 16th day of March 2015 by first party Jamie Risedorf whose address is, 33258 S. Lapidary Pl., Black Canyon City, AZ 85324 to second party Corinna King whose address is P.O Box 659, Vernon, AZ 85940.

WITNESSETH, that the said first party, for good consideration and for the sum of \$10.00 paid by the second party, the receipt hereby acknowledged, does hereby remise, release and quitclaim unto the second party forever, all the right, title, interest and claim which the first party has in and to the following described placer mining claim, in the County of Yavapai, State of Arizona, to wit:

AMC # 412180 Cleator Gold #2

Exempt per ARS 11-1134 A6

In WITNESS WHEREOF, the said first party has signed and sealed these presents the day and year first above written.

Signed, sealed and delivered:

Jamie Risedorf

Jamie Risedorf

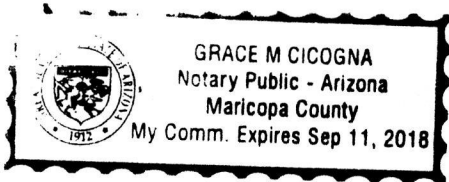
State of Arizona } Arizona
County of } Yavapai *Maricopa*

On this 7th day of April, 2015 before me Jamie Risedorf personally appeared, and proved to me on the basis of satisfactory evidence to be the person whose name is subscribed to the within instrument and acknowledged to me that he executed the same in his authorized capacity, and that his signature on the instrument the person, or the entity upon behalf of which the person acted, executed the instrument.

ACKNOWLEDGED by my hand and official notary seal.

Grace M Cicogna

Signature



PHOENIX, ARIZONA
2015 APR 17 P 1:41
RECEIVED
AZ STATE OFFICE

ENTERED INTO COMPUTER
25/18/2015

25/10

AMC 425499
AMC 426231
AMC 423391
AMC 412179
AMC 426104

When recorded please return to:
Jamie Risedorf
33581 S. Lapidary Pl.
Black Canyon City, AZ 85324

QUITCLAIM DEED

THIS QUITCLAIM DEED, Executed this 29th day of August 2014 by first party Steve Karolyi, (POA ATTACHED) whose address is P.O. Box 971, Black Canyon City, AZ 85324, to second party Jamie Risedorf whose address is 33258 S. Lapidary Pl., Black Canyon City, AZ 85324.

WITNESSETH, that the said first party, for good consideration and for the sum of \$10.00 paid by the second party, the receipt hereby acknowledged, does hereby remise, release and quitclaim unto the second party forever, all the right, title, interest and claim which the first party has in and to the following described placer mining claim, in the County of Yavapai, State of Arizona, to wit:

AMC # 412180 Cleator Gold #2

Exempt per ARS 11-1134 A6

In WITNESS WHEREOF, the said first party has signed and sealed these presents the day and year first above written.

Signed, sealed and delivered:

Tina Deters
Tina Deters Agent for Steve Karolyi
POA Attached



State of Arizona } Arizona
County of } Yavapai

On this 29th day of August, 2014 before me Tina Deters personally appeared, and proved to me on the basis of satisfactory evidence to be the person whose name is subscribed to the within instrument and acknowledged to me that he executed the same in his authorized capacity, and that his signature on the instrument the person, or the entity upon behalf of which the person acted, executed the instrument.

ACKNOWLEDGED by my hand and official notary seal.

Stacie Priest
Signature

PHOENIX, ARIZONA

2015 APR 17 P 1:39

RECEIVED
AZ STATE OFFICE

ENTERED INTO COMPUTER
5/13/2015

66/10

POWER OF ATTORNEY

I, Steve Karolyi, (d.b.a MineFinder Gold) hereby appoint Tina Deters as Attorney-in-fact, to sign all papers and documents required to transfer my interest or interest of MineFinder Gold to the filing of, and disposition of mining claims. All financial concerns with the aforementioned are the obligation of Tina Deters.

Signed this 20 day of March, 2014

[Handwritten signature of Steve Karolyi]

Steve Karolyi
d.b.a Minefinder Gold

State of Arizona } Arizona

County of } Maricopa

RECEIVED
AZ STATE OFFICE
2014 APR 30 P 1:29
PHOENIX, ARIZONA

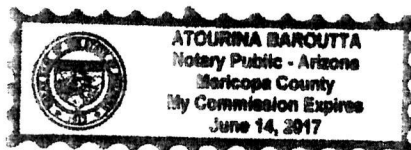
On this 20 day of March, 2014 before me Steve Karolyi personally appeared, and proved to me on the basis of satisfactory evidence to be the person whose name is subscribed to the within instrument and acknowledged to me that he executed the same in his authorized capacity, and that his signature on the instrument the person, or the entity upon behalf of which the person acted, executed the instrument.

ACKNOWLEDGED by my hand and official notary seal.

[Handwritten signature of Notary Public]

Signature

PHOENIX, ARIZONA
2015 APR 17 P 1:39
RECEIVED
AZ STATE OFFICE



When recorded please return to:
Jamie Risedorf
33581 S. Lapidary Pl.
Black Canyon City, AZ 85324

QUITCLAIM DEED

THIS QUITCLAIM DEED, Executed this 29th day of August 2014 by first party Steve Karolyi, (POA ATTACHED) whose address is P.O. Box 971, Black Canyon City, AZ 85324, to second party Jamie Risedorf whose address is 33258 S. Lapidary Pl., Black Canyon City, AZ 85324.

WITNESSETH, that the said first party, for good consideration and for the sum of \$10.00 paid by the second party, the receipt hereby acknowledged, does hereby remise, release and quitclaim unto the second party forever, all the right, title, interest and claim which the first party has in and to the following described placer mining claim, in the County of Maricopa, State of Arizona, to wit:

AMC # 423392 Gold Flake
AMC#418660 Copper Dike #1

Exempt per ARS 11-1134 A6

In WITNESS WHEREOF, the said first party has signed and sealed these presents the day and year first above written.

Signed, sealed and delivered:

Tina Deters Agent for Steve Karolyi
POA Attached

State of Arizona } Arizona
County of } Yavapai



On this 29th day of August, 2014 before me Tina Deters personally appeared, and proved to me on the basis of satisfactory evidence to be the person whose name is subscribed to the within instrument and acknowledged to me that he executed the same in his authorized capacity, and that his signature on the instrument the person, or the entity upon behalf of which the person acted, executed the instrument.

ACKNOWLEDGED by my hand and official notary seal.

Signature

PHOENIX, ARIZONA

2015 APR 17 P 1:39

RECEIVED
AZ STATE OFFICE

8/2

When recorded please return to:
Jamie Risedorf
33581 S. Lapidary Pl.
Black Canyon City, AZ 85324

QUITCLAIM DEED

THIS QUITCLAIM DEED, Executed this 29th day of August 2014 by first party Minefinder Gold whose address is P.O. Box 971, Black Canyon City, AZ 85324, to second party Jamie Risedorf whose address is 33258 S. Lapidary Pl., Black Canyon City, AZ 85324.


WITNESSETH, that the said first party, for good consideration and for the sum of \$10.00 paid by the second party, the receipt hereby acknowledged, does hereby remise, release and quitclaim unto the second party forever, all the right, title, interest and claim which the first party has in and to the following described placer mining claim, in the County of Maricopa, State of Arizona, to wit:

AMC # 426234 401K Gold #4
AMC# 425504 Gold Bottle #6

Exempt per ARS 11-1134 A6

In WITNESS WHEREOF, the said first party has signed and sealed these presents the day and year first above written.

Signed, sealed and delivered:



Tina Deters Agent for Minefinder Gold

State of Arizona } Arizona
County of } Yavapai



On this 29th day of August, 2014 before me Tina Deters personally appeared, and proved to me on the basis of satisfactory evidence to be the person whose name is subscribed to the within instrument and acknowledged to me that he executed the same in his authorized capacity, and that his signature on the instrument the person, or the entity upon behalf of which the person acted, executed the instrument.

ACKNOWLEDGED by my hand and official notary seal.


Signature

RECEIVED
AZ STATE OFFICE
2015 APR 17 P 1:39
HOENIX, ARIZONA

86/2

POWER OF ATTORNEY

I, Steve Karolyi, (d.b.a MineFinder Gold) hereby appoint Tina Deters as Attorney-in-fact, to sign all papers and documents required to transfer my interest or interest of MineFinder Gold to the filing of, and disposition of mining claims. All financial concerns with the aforementioned are the obligation of Tina Deters.

Signed this 16 day of March, 2014

[Handwritten signature of Steve Karolyi]

Steve Karolyi
d.b.a Minefinder Gold

State of Arizona } Arizona
County of } Maricopa

RECEIVED
M AZ STATE OFFICE
2014 APR 30 P 1:29
PHOENIX, ARIZONA


On this 20 day of March, 2014 before me Steve Karolyi personally appeared, and proved to me on the basis of satisfactory evidence to be the person whose name is subscribed to the within instrument and acknowledged to me that he executed the same in his authorized capacity, and that his signature on the instrument the person, or the entity upon behalf of which the person acted, executed the instrument.

ACKNOWLEDGED by my hand and official notary seal.

[Handwritten signature of Notary Public]

Signature

PHOENIX, ARIZONA
2015 APR 17 P 1:39
RECEIVED
M AZ STATE OFFICE



POWER OF ATTORNEY

I, Steve Karolyi, (d.b.a MineFinder Gold) hereby appoint Tina Deters as Attorney-in-fact, to sign all papers and documents required to transfer my interest or interest of MineFinder Gold to the filing of, and disposition of mining claims. All financial concerns with the aforementioned are the obligation of Tina Deters.

Signed this 20 day of March, 2014

[Handwritten signature of Steve Karolyi]

Steve Karolyi
d.b.a Minefinder Gold

State of Arizona } Arizona

County of } Maricopa

RECEIVED
MARICOPA STATE OFFICE
PHOENIX, ARIZONA
2014 APR 30 P 1:29

On this 20 day of March, 2014 before me Steve Karolyi personally appeared, and proved to me on the basis of satisfactory evidence to be the person whose name is subscribed to the within instrument and acknowledged to me that he executed the same in his authorized capacity, and that his signature on the instrument the person, or the entity upon behalf of which the person acted, executed the instrument.

ACKNOWLEDGED by my hand and official notary seal.


[Handwritten signature of Notary Public]

Signature

PHOENIX, ARIZONA

2014 APR 17 P 1:39

RECEIVED
MARICOPA STATE OFFICE



When recorded please return to:
Jamie Risedorf
33581 S. Lapidary Pl.
Black Canyon City, AZ 85324

QUITCLAIM DEED

THIS QUITCLAIM DEED, Executed this 29th day of August 2014 by first party Minefinder Gold whose address is P.O. Box 971, Black Canyon City, AZ 85324, to second party Jamie Risedorf whose address is 33258 S. Lapidary Pl., Black Canyon City, AZ 85324.

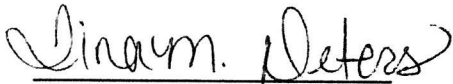
WITNESSETH, that the said first party, for good consideration and for the sum of \$10.00 paid by the second party, the receipt hereby acknowledged, does hereby remise, release and quitclaim unto the second party forever, all the right, title, interest and claim which the first party has in and to the following described placer mining claim, in the County of Pinal, State of Arizona, to wit:

AMC # 426104 Gold Pass

Exempt per ARS 11-1134 A6


In WITNESS WHEREOF, the said first party has signed and sealed these presents the day and year first above written.

Signed, sealed and delivered:



Tina Deters Agent for Minefinder Gold

State of Arizona } Arizona
County of } Yavapai



On this 29th day of August, 2014 before me Tina Deters personally appeared, and proved to me on the basis of satisfactory evidence to be the person whose name is subscribed to the within instrument and acknowledged to me that he executed the same in his authorized capacity, and that his signature on the instrument the person, or the entity upon behalf of which the person acted, executed the instrument.

ACKNOWLEDGED by my hand and official notary seal.


Signature

RECEIVED
AZ STATE OFFICE
2015 APR 17 P 1:39
PHOENIX, ARIZONA

EC/11

POWER OF ATTORNEY

I, Steve Karolyi, (d.b.a MineFinder Gold) hereby appoint Tina Deters as Attorney-in-fact, to sign all papers and documents required to transfer my interest or interest of MineFinder Gold to the filing of, and disposition of mining claims. All financial concerns with the aforementioned are the obligation of Tina Deters.

Signed this 28 day of March, 2014

[Handwritten signature of Steve Karolyi]

Steve Karolyi
d.b.a Minefinder Gold

State of Arizona } Arizona

County of } Maricopa

RECEIVED
M AZ STATE OFFICE
2014 APR 30 P 1:29
PHOENIX, ARIZONA

On this 28 day of March, 2014 before me Steve Karolyi personally appeared, and proved to me on the basis of satisfactory evidence to be the person whose name is subscribed to the within instrument and acknowledged to me that he executed the same in his authorized capacity, and that his signature on the instrument the person, or the entity upon behalf of which the person acted, executed the instrument.

ACKNOWLEDGED by my hand and official notary seal.


[Handwritten signature of Notary Public]

Signature

PHOENIX, ARIZONA

2015 APR 17 P 1:38

RECEIVED
M AZ STATE OFFICE



When recorded please return to:
Jamie Risedorf
33581 S. Lapidary Pl.
Black Canyon City, AZ 85324

QUITCLAIM DEED

THIS QUITCLAIM DEED, Executed this 29th day of August 2014 by first party Minefinder Gold whose address is P.O. Box 971, Black Canyon City, AZ 85324, to second party Jamie Risedorf whose address is 33258 S. Lapidary Pl., Black Canyon City, AZ 85324.

WITNESSETH, that the said first party, for good consideration and for the sum of \$10.00 paid by the second party, the receipt hereby acknowledged, does hereby remise, release and quitclaim unto the second party forever, all the right, title, interest and claim which the first party has in and to the following described placer mining claim, in the County of La Paz, State of Arizona, to wit:

AMC # 426110 Payday#1

Exempt per ARS 11-1134 A6

In WITNESS WHEREOF, the said first party has signed and sealed these presents the day and year first above written.

Signed, sealed and delivered:




Tina Deters Agent for Minefinder Gold

State of Arizona } Arizona
County of } Yavapai



On this 29th day of August, 2014 before me Tina Deters personally appeared, and proved to me on the basis of satisfactory evidence to be the person whose name is subscribed to the within instrument and acknowledged to me that he executed the same in his authorized capacity, and that his signature on the instrument the person, or the entity upon behalf of which the person acted, executed the instrument.

ACKNOWLEDGED by my hand and official notary seal.


Signature

RECEIVED
AZ STATE OFFICE
2015 APR 17 P 1:38
PHOENIX, ARIZONA

26/10

POWER OF ATTORNEY

I, Steve Karolyi, (d.b.a MineFinder Gold) hereby appoint Tina Deters as Attorney-in-fact, to sign all papers and documents required to transfer my interest or interest of MineFinder Gold to the filing of, and disposition of mining claims. All financial concerns with the aforementioned are the obligation of Tina Deters.

Signed this 20 day of March, 2014

[Handwritten signature of Steve Karolyi]

Steve Karolyi
d.b.a Minefinder Gold

State of Arizona } Arizona

County of } Maricopa

RECEIVED
MARICOPA COUNTY
AZ STATE OFFICE
2014 APR 30 P 1:29
PHOENIX, ARIZONA


On this 20 day of March, 2014 before me Steve Karolyi personally appeared, and proved to me on the basis of satisfactory evidence to be the person whose name is subscribed to the within instrument and acknowledged to me that he executed the same in his authorized capacity, and that his signature on the instrument the person, or the entity upon behalf of which the person acted, executed the instrument.

ACKNOWLEDGED by my hand and official notary seal.

[Handwritten signature]

Signature

PHOENIX, ARIZONA
2015 APR 17 P 1:38
RECEIVED
MARICOPA COUNTY
AZ STATE OFFICE



AMC 425046
426231
425284
~~425284~~
420457
423391
413994
420812
412732
414237

When recorded please return to:
Jim Cottle, Sr.
201 Ward St.
P.O. Box 188
Moran, TX 76464

QUITCLAIM DEED

THIS QUITCLAIM DEED, Executed this 15th day of July 2014, by first party Steve Karolyi (POA attached), whose address is P.O. Box 971, Black Canyon City, AZ 85324 to second party Jim Cottle, Sr. whose address 201 Ward St., P.O. Box 188., Moran, TX 76464.

WITNESSETH, That the said first party, for good consideration and for the sum of \$10.00 paid by the second party, the receipt hereby acknowledged, does hereby remise, release and quitclaim unto the second party forever, all the right, title, interest and claim which the first party has in and to the following described placer mining claim, in the County of La Paz, State of Arizona, to wit:

AMC # 425046 Golden Eagle #2


Exempt per ARS 11-1134 A6

In WITNESS WHEREOF, the said first party has signed and sealed these presents the day and year first above written.

Signed, sealed and delivered:

Tina Deters

Tina Deters
Agent for Steve Karolyi (POA attached)




State of Arizona } Arizona
County of } Yavapai

On this 17th day of July, 2014 before me Tina Deters personally appeared, and proved to me on the basis of satisfactory evidence to be the person whose name is subscribed to the within instrument and acknowledged to me that she executed the same in her authorized capacity, and that her signature on the instrument the person, or the entity upon behalf of which the person acted, executed the instrument.

ACKNOWLEDGED by my hand and official notary seal.

Sharon L. McMahon
Signature



BY: *DM*

RECEIVED
M AZ STATE OFFICE
2014 JUL 16 P 1:06
PHOENIX, ARIZONA

1/20

POWER OF ATTORNEY

I, Steve Karolyi, (d.b.a MineFinder Gold) hereby appoint Tina Deters as Attorney-in-fact, to sign all papers and documents required to transfer my interest or interest of MineFinder Gold to the filing of, and disposition of mining claims. All financial concerns with the aforementioned are the obligation of Tina Deters.

Signed this 20 day of March, 2014

[Handwritten Signature]

Steve Karolyi
d.b.a Minefinder Gold

State of Arizona } Arizona


County of } Maricopa

On this 20 day of March, 2014 before me Steve Karolyi personally appeared, and proved to me on the basis of satisfactory evidence to be the person whose name is subscribed to the within instrument and acknowledged to me that he executed the same in his authorized capacity, and that his signature on the instrument the person, or the entity upon behalf of which the person acted, executed the instrument.

ACKNOWLEDGED by my hand and official notary seal.

[Handwritten Signature]

Signature



RECEIVED
M AZ STATE OFFICE
2014 JUL 16 P 1:06
PHOENIX, ARIZONA

When recorded please return to:
William Bledsoe
25007 W. Dove Ridge
Buckeye, AZ 85326

QUITCLAIM DEED

THIS QUITCLAIM DEED, Executed this 14th day of July 2014 by first party Minefinder Gold, whose address is P.O. Box 971, Black Canyon City, AZ 85324, to second party William Bledsoe whose address is 25007 W. Dove Ridge., Buckeye, AZ 85326.


WITNESSETH, that the said first party, for good consideration and for the sum of \$10.00 paid by the second party, the receipt hereby acknowledged, does hereby remise, release and quitclaim unto the second party forever, all the right, title, interest and claim which the first party has in and to the following described placer mining claim, in the County of Maricopa, State of Arizona, to wit:

AMC # 426231 401K Gold #1


Exempt per ARS 11-1134 A6

In WITNESS WHEREOF, the said first party has signed and sealed these presents the day and year first above written.

Signed, sealed and delivered:



Tina Deters Agent for Minefinder Gold

State of Arizona } Arizona
County of } Yavapai




On this 14th day of July, 2014 before me Tina Deters personally appeared, and proved to me on the basis of satisfactory evidence to be the person whose name is subscribed to the within instrument and acknowledged to me that he executed the same in his authorized capacity, and that his signature on the instrument is the person or the entity upon behalf of which the person acted, executed the instrument.

ACKNOWLEDGED by my hand and official notary seal.


Signature

RECEIVED
STATE OFFICE
2014 JUL 16 P 1:09
PUEBLO, ARIZONA

ENTERED
JUL 16 2014
BY: 

1/50

When recorded please return to:
Jim Cottle, Sr.
201 Ward St.
P.O. Box 188
Moran, TX 76464

QUITCLAIM DEED

THIS QUITCLAIM DEED, Executed this 12th day of July 2014 by first party Minefinder Gold whose address is P.O. Box 971, Black Canyon City, AZ 85324, to second party Jim Cottle, Sr., whose address 201 Ward St., P.O. Box 188., Moran, TX 76464.

WITNESSETH, that the said first party, for good consideration and for the sum of \$10.00 paid by the second party, the receipt hereby acknowledged, does hereby remise, release and quitclaim unto the second party forever, all the right, title, interest and claim which the first party has in and to the following described lode mining claim, in the County of Pinal, State of Arizona, to wit:

AMC # 425293 Secret Canyon #2

Exempt per ARS 11-1134 A6

In WITNESS WHEREOF, the said first party has signed and sealed these presents the day and year first above written.

Signed, sealed and delivered:

Tina Deters

Tina Deters
Agent for Minefinder Gold

State of Arizona } Arizona
County of } Yavapai



On this 12th day of July, 2014 before me Tina Deters personally appeared, and proved to me on the basis of satisfactory evidence to be the person whose name is subscribed to the within instrument and acknowledged to me that he executed the same in his authorized capacity, and that his signature on the instrument the person, or the entity upon behalf of which the person acted, executed the instrument.

ACKNOWLEDGED by my hand and official notary seal.

Sharon L. McMahon
Signature

ENTERED
JUL 18 2014
BY: *SM*

RECEIVED
AZ STATE OFFICE
2014 JUL 16 P 1:09
PHOENIX, ARIZONA

160

When recorded please return to:
Liz Sappington
94-060 Poailani Circle
Waipahu, HI 96797

QUITCLAIM DEED

THIS QUITCLAIM DEED, Executed this 14th day of July 2014, by first parties Steve Karolyi (POA Attached) whose address is P.O. Box 971, Black Canyon City, AZ 85324., to second party Liz Sappington whose address is 94-060 Poailani Circle, Waipahu, HI 96797.


WITNESSETH, that the said first party, for good consideration and for the sum of \$10.00 paid by the second party, the receipt hereby acknowledged, does hereby remise, release and quitclaim unto the second party forever, all the right, title, interest and claim which the first party has in and to the following described lode mining claims, in the County of Maricopa, State of Arizona, to wit:

AMC # 423394 Outback #1

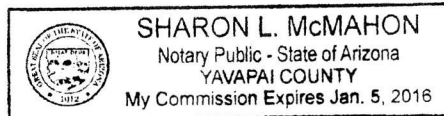
Exempt per ARS 11-1134 A6

In WITNESS WHEREOF, the said first party has signed and sealed these presents the day and year first above written.

Signed, sealed and delivered:



Tina Deters- Agent for Steve Karolyi, POA Attached




State of Arizona } Arizona
County of } Yavapai

On this 14th day of July, 2014 before me Tina Deters, personally appeared, and proved to me on the basis of satisfactory evidence to be the person whose name is subscribed to the within instrument and acknowledged to me that he executed the same in his authorized capacity, and that his signature on the instrument the person, or the entity upon behalf of which the person acted, executed the instrument.

ACKNOWLEDGED by my hand and official notary seal.


Signature



RECEIVED
AZ STATE OFFICE
2014 JUL 16 P 1:07
PHOENIX, ARIZONA

POWER OF ATTORNEY

I, Steve Karolyi, (d.b.a MineFinder Gold) hereby appoint Tina Deters as Attorney-in-fact, to sign all papers and documents required to transfer my interest or interest of MineFinder Gold to the filing of, and disposition of mining claims. All financial concerns with the aforementioned are the obligation of Tina Deters.

Signed this 20 day of March, 2014

[Handwritten signature of Steve Karolyi]

Steve Karolyi
d.b.a Minefinder Gold

State of Arizona } Arizona

County of } Maricopa


RECEIVED
M AZ STATE OFFICE
2014 JUL 16 P 1:07
PHOENIX, ARIZONA

On this 20 day of March, 2014 before me Steve Karolyi personally appeared, and proved to me on the basis of satisfactory evidence to be the person whose name is subscribed to the within instrument and acknowledged to me that he executed the same in his authorized capacity, and that his signature on the instrument the person, or the entity upon behalf of which the person acted, executed the instrument.

ACKNOWLEDGED by my hand and official notary seal.

[Handwritten signature of Notary Public]

Signature



When recorded please return to:
Christopher Josefowski
8736 E. Via Del Arbor
Scottsdale, AZ 85258-3530

QUITCLAIM DEED

THIS QUITCLAIM DEED, Executed this 15th day of July 2014, by first parties Steve Karolyi (POA Attached), whose address is P.O. Box 971, Black Canyon City, AZ 85324, to second party Christopher Josefowski whose address is 8736 E. Via Del Arbor., Scottsdale, AZ 85258-3530.

WITNESSETH, that the said first party, for good consideration and for the sum of \$10.00 paid by the second party, the receipt hereby acknowledged, does hereby remise, release and quitclaim unto the second party forever, all the right, title, interest and claim which the first party has in and to the following described lode mining claim, in the County of Maricopa, State of Arizona, to wit:

AMC # 420468 Red Hills Gold #3

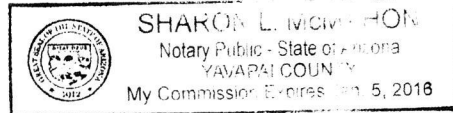
Exempt per ARS 11-1134 A6

In WITNESS WHEREOF, the said first party has signed and sealed these presents the day and year first above written.

Signed, sealed and delivered:

Tina Deters

Tina Deters- Agent for Steve Karolyi, POA Attached



State of Arizona } Arizona
County of } Yavapai

On this 17th day of July, 2014 before me Tina Deters, personally appeared, and proved to me on the basis of satisfactory evidence to be the person whose name is subscribed to the within instrument and acknowledged to me that he executed the same in his authorized capacity, and that his signature on the instrument the person, or the entity upon behalf of which the person acted, executed the instrument.

ACKNOWLEDGED by my hand and official notary seal.

Sharon L. McGee-Horn
Signature

RECEIVED
IM AZ STATE OFFICE
2014 JUL 16 P 1:10
PHOENIX, ARIZONA

ENTERED
JUL 18 2014
BY: *AM*

POWER OF ATTORNEY

I, Steve Karolyi, (d.b.a MineFinder Gold) hereby appoint Tina Deters as Attorney-in-fact, to sign all papers and documents required to transfer my interest or interest of MineFinder Gold to the filing of, and disposition of mining claims. All financial concerns with the aforementioned are the obligation of Tina Deters.

Signed this 20 day of March, 2014

[Handwritten signature of Steve Karolyi]

Steve Karolyi
d.b.a Minefinder Gold

State of Arizona } Arizona

County of } Maricopa


RECEIVED
MARICOPA STATE OFFICE
2014 JUL 16 P 1:10
PHOENIX, ARIZONA

On this 20 day of March, 2014 before me Steve Karolyi personally appeared, and proved to me on the basis of satisfactory evidence to be the person whose name is subscribed to the within instrument and acknowledged to me that he executed the same in his authorized capacity, and that his signature on the instrument the person, or the entity upon behalf of which the person acted, executed the instrument.

ACKNOWLEDGED by my hand and official notary seal.

[Handwritten signature of Notary Public]

Signature



When recorded please return to:

Wayne Youle
Erin Youle
6201 Lake Dr
Grand Forks, ND 58201-8313

QUITCLAIM DEED

THIS QUITCLAIM DEED, Executed this 15th day of July 2014, by first party Tina Deters whose address is P.O. Box 971., Black Canyon City, AZ 85324, and Steve Karolyi (POA attached), to second parties Wayne Youle and Erin Youle whose address 6201 Lake Dr., Grand Forks, ND 58201-8313.

WITNESSETH, That the said first party, for good consideration and for the sum of \$10.00 paid by the second party, the receipt hereby acknowledged, does hereby remise, release and quitclaim unto the second party forever, all the right, title, interest and claim which the first party has in and to the following described placer mining claim, in the County of Maricopa, State of Arizona, to wit:


AMC # 423400 Yankee Gold

Exempt per ARS 11-1134 A6

In WITNESS WHEREOF, the said first party has signed and sealed these presents the day and year first above written.

Signed, sealed and delivered:

Tina Deters
Tina Deters
Agent for Steve Karolyi POA attached



State of Arizona } Arizona
County of } Yavapai

On this 15th day of June, 2014 before me Tina Deters personally appeared, and proved to me on the basis of satisfactory evidence to be the person whose name is subscribed to the within instrument and acknowledged to me that she executed the same in her authorized capacity, and that her signature on the instrument the person, or the entity upon behalf of which the person acted, executed the instrument.

ACKNOWLEDGED by my hand and official notary seal.

Sharon L. McMahon
Signature

RECEIVED
IN AZ STATE OFFICE
2014 JUL 16 P 1:10
PHOENIX, ARIZONA

ENTERED
JUL 18 2014
BY: fm

1/50

POWER OF ATTORNEY

I, Steve Karolyi, (d.b.a MineFinder Gold) hereby appoint Tina Deters as Attorney-in-fact, to sign all papers and documents required to transfer my interest or interest of MineFinder Gold to the filing of, and disposition of mining claims. All financial concerns with the aforementioned are the obligation of Tina Deters.

Signed this 20 day of March, 2014




Steve Karolyi
d.b.a Minefinder Gold

State of Arizona } Arizona


County of } Maricopa

On this 20 day of March, 2014 before me Steve Karolyi personally appeared, and proved to me on the basis of satisfactory evidence to be the person whose name is subscribed to the within instrument and acknowledged to me that he executed the same in his authorized capacity, and that his signature on the instrument the person, or the entity upon behalf of which the person acted, executed the instrument.

ACKNOWLEDGED by my hand and official notary seal.



Signature



RECEIVED
M AZ STATE OFFICE
2014 JUL 16 P 1:10
PHOENIX, ARIZONA

When recorded please return to:
Susie Contreras
109 W Sunset Dr.
Superior, AZ 85173-4625

QUITCLAIM DEED

THIS QUITCLAIM DEED, Executed this 19th day of June 2014, by first parties Tina Deters whose address is P.O. Box 971, Black Canyon City, AZ 85324 and Steve Karolyi (POA Attached) to second parties Susie Contreras whose address is 109 W. Sunset Dr., Superior, AZ 85173-4625 and Jeff Abercrombie whose address is 375 N. Jacque Dr., Queen Valley, AZ 85118 .

WITNESSETH, That the said first party, for good consideration and for the sum of \$10.00 paid by the second party, the receipt hereby acknowledged, does hereby remise, release and quitclaim unto the second party forever, all the right, title, interest and claim which the first party has in and to the following described placer mining claim, in the County of Pinal, State of Arizona, to wit:

AMC # 413996 Dutchman North #3

Exempt per ARS 11-1134 A6

In WITNESS WHEREOF, the said first party has signed and sealed these presents the day and year first above written.

Signed, sealed and delivered:

Tina M. Deters

Tina Deters
Agent for Steve karolyi (POA Attached)



State of Arizona } Arizona
County of } Yavapai

On this 17th day of July, 2014 before me Tina Deters personally appeared, and proved to me on the basis of satisfactory evidence to be the person whose name is subscribed to the within instrument and acknowledged to me that he executed the same in his authorized capacity, and that his signature on the instrument the person, or the entity upon behalf of which the person acted, executed the instrument.

ACKNOWLEDGED by my hand and official notary seal.

Sharon L. McMahon
Signature

RECEIVED
M AZ STATE OFFICE
2014 JUL 16 P 1:10
PHOENIX, ARIZONA

ENTERED
JUL 18 2014
BY: *RM*

Styc

POWER OF ATTORNEY

I, Steve Karolyi, (d.b.a MineFinder Gold) hereby appoint Tina Deters as Attorney-in-fact, to sign all papers and documents required to transfer my interest or interest of MineFinder Gold to the filing of, and disposition of mining claims. All financial concerns with the aforementioned are the obligation of Tina Deters.

Signed this 20 day of March, 2014

[Handwritten Signature]

Steve Karolyi
d.b.a Minefinder Gold

RECEIVED
TLM AZ STATE OFFICE
2014 JUL 16 P 1:10
PHOENIX, ARIZONA


State of Arizona } Arizona

County of } Maricopa

On this 20 day of March, 2014 before me Steve Karolyi personally appeared, and proved to me on the basis of satisfactory evidence to be the person whose name is subscribed to the within instrument and acknowledged to me that he executed the same in his authorized capacity, and that his signature on the instrument the person, or the entity upon behalf of which the person acted, executed the instrument.

ACKNOWLEDGED by my hand and official notary seal.

[Handwritten Signature]
Signature



When recorded please return to:
Sharon Theresa Braden
210 Old State Rd.
Norwalk, OH 44857

QUITCLAIM DEED

THIS QUITCLAIM DEED, Executed this 14th day of 2014, by first parties Tina Deters, whose address is P.O. Box 971, Black Canyon City, AZ 85324 and Steve Karolyi (POA Attached), to second parties Sharon Braden and Jerry Braden whose address is 210 Old state Rd., Norwalk, OH 44857.

WITNESSETH, That the said first party, for good consideration and for the sum of \$10.00 paid by the second party, the receipt hereby acknowledged, does hereby remise, release and quitclaim unto the second party forever, all the right, title, interest and claim which the first party has in and to the following described placer mining claim, in the County of La Paz, State of Arizona, to wit:

AMC # 420814 Rio Gold #3


Exempt per ARS 11-1134 A6

In WITNESS WHEREOF, the said first party has signed and sealed these presents the day and year first above written.

Signed, sealed and delivered:

Tina Deters

Tina Deters
Agent for Steve Karolyi, POA Attached




State of Arizona } Arizona
County of } Yavapai

On this 17th day of July, 2014 before me Tina Deters personally appeared, and proved to me on the basis of satisfactory evidence to be the person whose name is subscribed to the within instrument and acknowledged to me that he executed the same in his authorized capacity, and that his signature on the instrument the person, or the entity upon behalf of which the person acted, executed the instrument.

ACKNOWLEDGED by my hand and official notary seal.

Sharon L. McMahon
Signature



RECEIVED
AZ STATE OFFICE
JUL 16 P 1:10
PHOENIX, ARIZONA

2/30

POWER OF ATTORNEY

I, Steve Karolyi, (d.b.a MineFinder Gold) hereby appoint Tina Deters as Attorney-in-fact, to sign all papers and documents required to transfer my interest or interest of MineFinder Gold to the filing of, and disposition of mining claims. All financial concerns with the aforementioned are the obligation of Tina Deters.

Signed this 20 day of March, 2014

[Handwritten signature of Steve Karolyi]

Steve Karolyi
d.b.a Minefinder Gold

RECEIVED
IM AZ STATE OFFICE
2014 JUL 16 P 1:10
PHOENIX, ARIZONA

State of Arizona } Arizona


County of } Maricopa

On this 20 day of March, 2014 before me Steve Karolyi personally appeared, and proved to me on the basis of satisfactory evidence to be the person whose name is subscribed to the within instrument and acknowledged to me that he executed the same in his authorized capacity, and that his signature on the instrument the person, or the entity upon behalf of which the person acted, executed the instrument.

ACKNOWLEDGED by my hand and official notary seal.

[Handwritten signature of Notary Public]

Signature



When recorded please return to:
Fred Josephs
2548 W. Desert Inn Rd.
Las Vegas, NV 89109

QUITCLAIM DEED

THIS QUITCLAIM DEED, Executed this 14th day of June, 2014 by first party Tina Deters, whose address is P.O. Box 971, Black Canyon City, AZ 85324, and Steve Karolyi (POA attached) to second parties, Fred Josephs and Asher Josephs whose address is 2548 W. Desert Inn Rd., Las Vegas, NV 89109.


WITNESSETH, That the said first party, for good consideration and for the sum of \$10.00 paid by the second party, the receipt hereby acknowledged, does hereby remise, release and quitclaim unto the second party forever, all the right, title, interest and claim which the first party has in and to the following described placer and lode mining claims, in the County of Mohave, State of Arizona, to wit:

AMC # 412735 Gold Basin #2

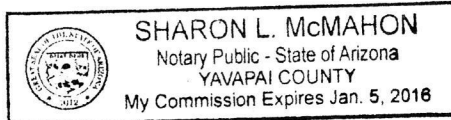
Exempt per ARS 11-1134 A6

In WITNESS WHEREOF, the said first party has signed and sealed these presents the day and year first above written.

Signed, sealed and delivered:



Tina Deters
Agent for Steve Karolyi POA attached




State of Arizona } Arizona

County of } YAVAPAI

On this 17th day of July, 2014 before me Tina Deters personally appeared, and proved to me on the basis of satisfactory evidence to be the person whose name is subscribed to the within instrument and acknowledged to me that he executed the same in his authorized capacity, and that his signature on the instrument the person, or the entity upon behalf of which the person acted, executed the instrument.

ACKNOWLEDGED by my hand and official notary seal.


Signature

RECEIVED
AZ STATE OFFICE
2014 JUL 16 P 1:09
PHOENIX, ARIZONA

ENTERED
JUL 18 2014
BY: PM

Handwritten initials

POWER OF ATTORNEY

I, Steve Karolyi, (d.b.a MineFinder Gold) hereby appoint Tina Deters as Attorney-in-fact, to sign all papers and documents required to transfer my interest or interest of MineFinder Gold to the filing of, and disposition of mining claims. All financial concerns with the aforementioned are the obligation of Tina Deters.

Signed this 20 day of March, 2014

[Handwritten signature of Steve Karolyi]

Steve Karolyi
d.b.a Minefinder Gold

State of Arizona } Arizona


County of } Maricopa

RECEIVED
M AZ STATE OFFICE
2014 JUL 16 P 1:09
PHOENIX, ARIZONA

On this 20 day of March, 2014 before me Steve Karolyi personally appeared, and proved to me on the basis of satisfactory evidence to be the person whose name is subscribed to the within instrument and acknowledged to me that he executed the same in his authorized capacity, and that his signature on the instrument the person, or the entity upon behalf of which the person acted, executed the instrument.

ACKNOWLEDGED by my hand and official notary seal.

[Handwritten signature of Notary Public]
Signature



When recorded please return to:
Willie Chavez III
7894 Hogan Settlement Road
Jacksonville, Florida 32221

QUITCLAIM DEED

THIS QUITCLAIM DEED, Executed this 14th day of June, 2014 by first party Tina Deters, whose address is P.O. Box 971, Black Canyon City, AZ 85324, and Steve Karolyi (POA attached) to second parties, Willie Chavez III and Willie Chavez Jr., whose address is 7894 Hogan Settlement Rd., Jacksonville, FL 32221.

WITNESSETH, That the said first party, for good consideration and for the sum of \$10.00 paid by the second party, the receipt hereby acknowledged, does hereby remise, release and quitclaim unto the second party forever, all the right, title, interest and claim which the first party has in and to the following described placer and lode mining claims, in the County of La Paz, State of Arizona, to wit:


AMC # 414244 Golden Crown #13

Exempt per ARS 11-1134 A6

In WITNESS WHEREOF, the said first party has signed and sealed these presents the day and year first above written.

Signed, sealed and delivered:

Tina M. Deters
Tina Deters
Agent for Steve Karolyi, POA Attached



State of Arizona } Arizona

County of } YAVAPAI

On this 17th day of July, 2014 before me Tina Deters personally appeared, and proved to me on the basis of satisfactory evidence to be the person whose name is subscribed to the within instrument and acknowledged to me that he executed the same in his authorized capacity, and that his signature on the instrument the person, or the entity upon behalf of which the person acted, executed the instrument.

ACKNOWLEDGED by my hand and official notary seal.

Sharon L. McMahon
Signature

RECEIVED
AZ STATE OFFICE
2014 JUL 16 P 1:09
PHOENIX, ARIZONA

ENTERED
JUL 18 2014
BY: RM

2/50

POWER OF ATTORNEY

I, Steve Karolyi, (d.b.a MineFinder Gold) hereby appoint Tina Deters as Attorney-in-fact, to sign all papers and documents required to transfer my interest or interest of MineFinder Gold to the filing of, and disposition of mining claims. All financial concerns with the aforementioned are the obligation of Tina Deters.

Signed this 20 day of March, 2014



Steve Karolyi
d.b.a Minefinder Gold


RECEIVED
MARICOPA COUNTY
AZ STATE OFFICE
2014 JUL 16 P 1:09
PHOENIX, ARIZONA

State of Arizona } Arizona


County of } Maricopa

On this 20 day of March, 2014 before me Steve Karolyi personally appeared, and proved to me on the basis of satisfactory evidence to be the person whose name is subscribed to the within instrument and acknowledged to me that he executed the same in his authorized capacity, and that his signature on the instrument the person, or the entity upon behalf of which the person acted, executed the instrument.

ACKNOWLEDGED by my hand and official notary seal.



Signature



United States Department of the Interior
Bureau of Land Management
 LANDS/RECREATION & PLANNING
 ONE N CENTRAL AVE
 PHOENIX, AZ 85004 -2203
 Phone: 602-417-9200

Receipt

No: 3078451

Transaction #: 3169682	
Date of Transaction: 07/16/2014	
CUSTOMER:	
TINA DETERS PO BOX 971 BLACK CANYON CITY, AZ 85324-0971 US	

LINE #	QTY	DESCRIPTION	REMARKS	UNIT PRICE	TOTAL
1	1.00	LOCATABLE MINERALS / MINING CLAIMS- NOT NEW-UNADJUD, ONE AUTH NO. ONLY / MINING CLAIM MONEY RECEIVED CASES: AMC425046/\$150.00	TRF (15)	- n/a -	150.00
TOTAL:					\$150.00

PAYMENT INFORMATION			
NOTE: Items will appear on credit card statement as "Bureau of Land Mgmt CO".			
1	AMOUNT:	150.00	POSTMARKED: N/A
	TYPE:	CREDIT CARD	RECEIVED: 07/16/2014
	NAME:	DETERS, TINA PO BOX 971 BLACK CANYON CITY AZ 85324-0971 US	
	CARD NO:	XXXXXXXXXXXX4325	AUTH CODE: 321817
	NAME ON CARD:	TINA M DETERS MINEFINDER GOLD	
	EXPIRES:	05/2017	
	SIGNATURE:		

REMARKS

This receipt was generated by the automated BLM Collections and Billing System and is a paper representation of a portion of the official electronic record contained therein.

When recorded please return to:
Michael McLean
1220 7th Ave East
Kalispell, MT 59901

AMC 426104
417680
426231
423391

QUITCLAIM DEED

THIS QUITCLAIM DEED, Executed this 20th day of February 2014 by first party Steve Karolyi, D.B.A Minefinder Gold, whose address is P.O. Box 74353, Phoenix, AZ 85087, to second party Michael McLean whose address is 1220 7th Ave East., Kalispell, MT 59901.


WITNESSETH, that the said first party, for good consideration and for the sum of \$10.00 paid by the second party, the receipt hereby acknowledged, does hereby remise, release and quitclaim unto the second party forever, all the right, title, interest and claim which the first party has in and to the following described lode mining claim, in the County of La Paz, State of Arizona, to wit:

AMC # 426107 Patriot #8

Exempt per ARS 11-1134 A6

In WITNESS WHEREOF, the said first party has signed and sealed these presents the day and year first above written.

Signed, sealed and delivered:




Steve Karolyi
D.B.A Minefinder Gold

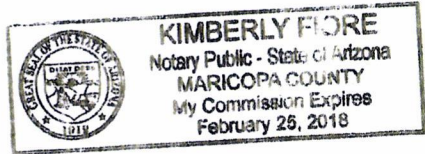
State of Arizona } Arizona
County of } Maricopa


RECORDED
2014 MAR 27 P 2:37
PHOENIX, ARIZONA

On this 20 day of February, 2014 before me Steve Karolyi personally appeared, and proved to me on the basis of satisfactory evidence to be the person whose name is subscribed to the within instrument and acknowledged to me that he executed the same in his authorized capacity, and that his signature on the instrument the person, or the entity upon behalf of which the person acted, executed the instrument.

ACKNOWLEDGED by my hand and official notary seal.


Signature



ENTERED
MAR 28 2014
BY: 

1/50

When recorded please return to:
Janet Sears
PO Box 26462
Tucson, AZ 85726-6462

QUITCLAIM DEED

THIS QUITCLAIM DEED, Executed this 9th day of January, by first party Steve Karolyi, whose address is P.O Box 74353, Phoenix, Az 85087 to second party Janet Sears whose address is P.O Box 26426., Tucson, AZ 85726-6462.


WITNESSETH, That the said first party, for good consideration and for the sum of \$10.00 paid by the second party, the receipt hereby acknowledged, does hereby remise, release and quitclaim unto the second party forever, all the right, title, interest and claim which the first party has in and to the following described Lode mining claim, in the County of La Paz, State of Arizona, to wit:

AMC # 417682 Lucky Strike #3

Exempt per ARS 11-1134 A6

In WITNESS WHEREOF, the said first party has signed and sealed these presents the day and year first above written.


Signed, sealed and delivered:

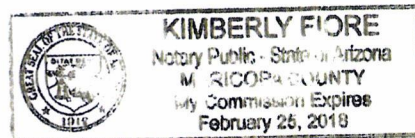

Steve Karolyi

State of Arizona } Arizona
County of } Maricopa


On this 20 day of March, 2014 before me Steve Karolyi personally appeared, and proved to me on the basis of satisfactory evidence to be the person whose name is subscribed to the within instrument and acknowledged to me that he executed the same in his authorized capacity, and that his signature on the instrument the person, or the entity upon behalf of which the person acted, executed the instrument.

ACKNOWLEDGED by my hand and official notary seal.


Signature



RECORDED
2014 MAR 27 P 2:37
MARICOPA COUNTY, ARIZONA

ENTERED
MAR 26 2014
BY: 

1/10

When recorded please return to:
Paul Pomeroy
P.O. Box 3070
Prescott AZ 86302

QUITCLAIM DEED

THIS QUITCLAIM DEED, Executed this 24th day of Febraury 2014 by first party Steve Karolyi d.b.a Minefinder Gold, whose address is P.O. Box 74353, Phoenix, AZ 85087, to second party Paul Pomeroy whose address is P.O Box 3070., Prescott, AZ 86302.


WITNESSETH, that the said first party, for good consideration and for the sum of \$10.00 paid by the second party, the receipt hereby acknowledged, does hereby remise, release and quitclaim unto the second party forever, all the right, title, interest and claim which the first party has in and to the following described placer mining claim, in the County of Maricopa, State of Arizona, to wit:

AMC # 426232 401K Gold #2

Exempt per ARS 11-1134 A6

In WITNESS WHEREOF, the said first party has signed and sealed these presents the day and year first above written.

Signed, sealed and delivered:




Steve Karolyi
D.B.A Minefinder Gold

State of Arizona } Arizona
County of } Maricopa

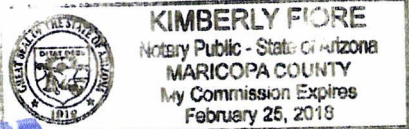
RECORDED
2014 MAR 27 P 2:37
PHOENIX, ARIZONA
BLINN & COMPANY OFFICE


On this 26 day of March, 2014 before me Steve Karolyi personally appeared, and proved to me on the basis of satisfactory evidence to be the person whose name is subscribed to the within instrument and acknowledged to me that he executed the same in his authorized capacity, and that his signature on the instrument the person, or the entity upon behalf of which the person acted, executed the instrument.

ACKNOWLEDGED by my hand and official notary seal.



Signature



ENTERED
MAR 28 2014
By: 

1/201

When recorded please return to:
Gregory West
327 E. Washington Ave.
Hobart, IN 46342-1164

QUITCLAIM DEED

THIS QUITCLAIM DEED, Executed this 24th day of March 2014 by first party Steve Karolyi d.b.a Minefinder Gold, whose address is P.O. Box 74353, Phoenix, AZ 85087, to second party Gregory West whose address is 327 E. Washington Ave., Hobart, IN 46342-1164.

WITNESSETH, that the said first party, for good consideration and for the sum of \$10.00 paid by the second party, the receipt hereby acknowledged, does hereby remise, release and quitclaim unto the second party forever, all the right, title, interest and claim which the first party has in and to the following described placer mining claim, in the County of Maricopa, State of Arizona, to wit:

AMC # 426235 Coyote Wash Gold #1

Exempt per ARS 11-1134 A6

In WITNESS WHEREOF, the said first party has signed and sealed these presents the day and year first above written.

Signed, sealed and delivered:




Steve Karolyi
D.B.A Minefinder Gold

State of Arizona } Arizona
County of } Maricopa

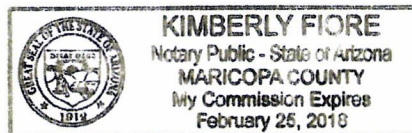
RECORDED
PLM 17 81 110 OFFICE
2014 MAR 27 P 2:37
PHOENIX, ARIZONA


On this 24 day of March, 2014 before me Steve Karolyi personally appeared, and proved to me on the basis of satisfactory evidence to be the person whose name is subscribed to the within instrument and acknowledged to me that he executed the same in his authorized capacity, and that his signature on the instrument the person, or the entity upon behalf of which the person acted, executed the instrument.

ACKNOWLEDGED by my hand and official notary seal.



Signature



ENTERED
MAR 28 2014
BY: 

1/15

When recorded please return to:
Michael Germaine
7456 Mason Way
Magna, UT 84044

QUITCLAIM DEED

THIS QUITCLAIM DEED, Executed this 12th day of February 2014 by first parties Steve Karolyi and Tina Deters, whose address is P.O. Box 74353, Phoenix, AZ 85087, to second parties Michael Germaine and Jose Landros whose address is 7456 Mason Way., Magna, UT 84044.

WITNESSETH, that the said first party, for good consideration and for the sum of \$10.00 paid by the second party, the receipt hereby acknowledged, does hereby remise, release and quitclaim unto the second party forever, all the right, title, interest and claim which the first parties has in and to the following described placer mining claim, in the County of Maricopa, State of Arizona, to wit:


AMC # 423391 Beer Bottle Gold

Exempt per ARS 11-1134 A6

In WITNESS WHEREOF, the said first party has signed and sealed these presents the day and year first above written.

Signed, sealed and delivered:


Steve Karolyi



Tina Deters

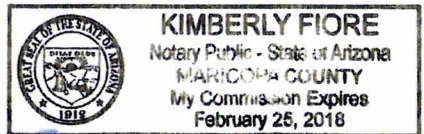
State of Arizona } Arizona
County of } Maricopa

RECEIVED
PLM: AZ STATE OFFICE
2014 MAR 27 P 2:37
PHOENIX, ARIZONA

On this 26 day of March, 2014 before me Steve Karolyi and Tina Deters personally appeared, and proved to me on the basis of satisfactory evidence to be the person whose name is subscribed to the within instrument and acknowledged to me that he executed the same in his authorized capacity, and that his signature on the instrument the person, or the entity upon behalf of which the person acted, executed the instrument.

ACKNOWLEDGED by my hand and official notary seal.


Signature



ENTERED
MAR 23 2014
BY: PM

2/50

United States Department of the Interior
Bureau of Land Management
 LANDS/RECREATION & PLANNING
 ONE N CENTRAL AVE
 PHOENIX, AZ 85004 -2203
 Phone: 602-417-9200

Receipt

No: 2997708

Transaction #: 3087251	
Date of Transaction: 03/27/2014	
CUSTOMER:	
STEVE KAROLYI PO BOX 74353 PHOENIX,AZ 85087-1006 US	

LINE #	QTY	DESCRIPTION	REMARKS	UNIT PRICE	TOTAL
1	1.00	LOCATABLE MINERALS / MINING CLAIMS- NOT NEW-UNADJUD,ONE AUTH NO. ONLY / MINING CLAIM MONEY RECEIVED CASES: AMC423391/\$60.00	TRF (6)	- n/a -	60.00
TOTAL:					\$60.00

PAYMENT INFORMATION			
NOTE: Items will appear on credit card statement as "Bureau of Land Mgmt CO".			
1	AMOUNT:	60.00	POSTMARKED: N/A
	TYPE:	CREDIT CARD	RECEIVED: 03/27/2014
	NAME:	KAROLYI, STEVE PO BOX 74353 PHOENIX AZ 85087-1006 US	
	CARD NO:	XXXXXXXXXXXX7097	AUTH CODE: 815395
	NAME ON CARD:	TINA DETERS	
	EXPIRES:	04/2016	
	SIGNATURE:		

REMARKS

This receipt was generated by the automated BLM Collections and Billing System and is a paper representation of a portion of the official electronic record contained therein.

423391

When recorded please return to:
David Grimm
4402 Rt. 819
Avonmore, PA 15618

QUITCLAIM DEED

THIS QUITCLAIM DEED, Executed this 29th day of November 2013, by first party Steve Karolyi, (D.B.A Minefinder Gold) whose address is P.O Box 74353, Phoenix, Az 85087 to second parties, David F. Grimm and Noreen A. Grimm, whose address is 4402 Rt. 819., Avonmore, PA., 15618.


WITNESSETH, That the said first party, for good consideration and for the sum of \$10.00 paid by the second party, the receipt hereby acknowledged, does hereby remise, release and quitclaim unto the second party forever, all the right, title, interest and claim which the first party has in and to the following described Lode mining claim, in the County of Maricopa, State of Arizona, to wit:

AMC # 423399 Tea Party Gold

Exempt per ARS 11-1134 A6

In WITNESS WHEREOF, the said first party has signed and sealed these presents the day and year first above written.

Signed, sealed and delivered:



Steve Karolyi

State of Arizona } Arizona

County of } Yavapai ~~MARICOPA~~

On this 17th day of November, 2013 before me Steve Karolyi personally appeared, and proved to me on the basis of satisfactory evidence to be the person whose name is subscribed to the within instrument and acknowledged to me that he executed the same in his authorized capacity, and that his signature on the instrument the person, or the entity upon behalf of which the person acted, executed the instrument.

ACKNOWLEDGED by my hand and official notary seal.


Signature



RECEIVED
B.L.M. AZ STATE OFFICE
2013 DEC 18 P 2:51
PHOENIX, AZ

ENTERED
DEC 19 2013
BY: 



United States Department of the Interior
Bureau of Land Management
 LANDS/RECREATION & PLANNING
 ONE N CENTRAL AVE
 PHOENIX, AZ 85004 -2203
 Phone: 602-417-9200

Receipt

No: 2933140

Transaction #: 3020577	
Date of Transaction: 12/18/2013	
CUSTOMER:	
STEVE KAROLYI PO BOX 74353 NEW RIVER, AZ 85087-1006 US	

LINE #	QTY	DESCRIPTION	REMARKS	UNIT PRICE	TOTAL
1	1.00	LOCATABLE MINERALS / MINING CLAIMS-NOT NEW-UNADJUD, ONE AUTH NO. ONLY / MINING CLAIM MONEY RECEIVED CASES: AMC425290/\$70.00	TRF (7)	- n/a -	70.00
2	12.00	LOCATABLE MINERALS / MINING CLAIMS-NEW, UNADJUD, ONE OR MORE AUTH NOS / NEW MINING CLAIM LOCATION FEE \$34 CASES: AMC425919/\$34.00, AMC425920/\$34.00, AMC425921/\$34.00, AMC425922/\$34.00, AMC425923/\$34.00, AMC425924/\$34.00, AMC425925/\$34.00, AMC425926/\$34.00, AMC425927/\$34.00, AMC425928/\$34.00, AMC425929/\$34.00, AMC425930/\$34.00		- n/a -	408.00
3	12.00	LOCATABLE MINERALS / MINING CLAIMS-NEW, UNADJUD, ONE OR MORE AUTH NOS / NEW MINING CLAIM PROCESSING FEE CASES: AMC425919/\$20.00, AMC425920/\$20.00, AMC425921/\$20.00, AMC425922/\$20.00, AMC425923/\$20.00, AMC425924/\$20.00, AMC425925/\$20.00, AMC425926/\$20.00, AMC425927/\$20.00, AMC425928/\$20.00, AMC425929/\$20.00, AMC425930/\$20.00		- n/a -	240.00
4	12.00	LOCATABLE MINERALS / MINING CLAIMS-NEW, UNADJUD, ONE OR MORE AUTH NOS / NEW MINING CLAIM MAINT FEE \$140 CASES: AMC425919/\$140.00, AMC425920/\$140.00, AMC425921/\$140.00, AMC425922/\$140.00, AMC425923/\$140.00, AMC425924/\$140.00, AMC425925/\$140.00, AMC425926/\$140.00, AMC425927/\$140.00, AMC425928/\$140.00,		- n/a -	1680.00

AMC425929/\$140.00, AMC425930/\$140.00			
TOTAL:			\$2,398.00

PAYMENT INFORMATION			
1	AMOUNT:	2398.00	POSTMARKED: N/A
	TYPE:	CHECK	RECEIVED: 12/18/2013
	CHECK NO:	1532	
	NAME:	KAROLYI, STEVE PO BOX 74353 NEW RIVER AZ 85087-1006 US	

REMARKS

This receipt was generated by the automated BLM Collections and Billing System and is a paper representation of a portion of the official electronic record contained therein.

Amc 418669

423391

When recorded please return to:
Sheri Milner
Darla Schooley
14000 S. State Hwy 95
Coupland, TX 78615

QUITCLAIM DEED

THIS QUITCLAIM DEED, Executed this 17th day of September 2013, by first party Steve Karolyi, whose address is P.O Box 74353, Phoenix, Az 85087 to second parties, Sheri Milner and Darla Schooley whose address is 14000 S. State Hwy 95., Coupland, TX 78615.

WITNESSETH, That the said first party, for good consideration and for the sum of \$10.00 paid by the second party, the receipt hereby acknowledged, does hereby remise, release and quitclaim unto the second party forever, all the right, title, interest and claim which the first party has in and to the following described Lode mining claim, in the County of Maricopa, State of Arizona, to wit:

AMC # 418669 Lead Dike #2

Exempt per ARS 11-1134 A6

In WITNESS WHEREOF, the said first party has signed and sealed these presents the day and year first above written.


Signed, sealed and delivered:


Steve Karolyi

State of Arizona } Arizona
County of } Yavapai *MARICOPA*

On this 18 day of September, 2013 before me Steve Karolyi personally appeared, and proved to me on the basis of satisfactory evidence to be the person whose name is subscribed to the within instrument and acknowledged to me that he executed the same in his authorized capacity, and that his signature on the instrument the person, or the entity upon behalf of which the person acted, executed the instrument.


ACKNOWLEDGED by my hand and official notary seal.


Signature



(Handwritten initials)

RECEIVED
B.L.M. AZ STATE OFFICE
2013 SEP 19 P 2:11
PHOENIX, AZ

ENTERED
NOV 21 2013
BY: 

When recorded please return to:
Schultz Family of Arizona, L.L.C
15540 W. Evans Dr.
Surprise, AZ 85379

QUITCLAIM DEED

THIS QUITCLAIM DEED, Executed this 10th day of September 2013, by first parties Steve Karolyi whose address is P.O. Box 74353, Phoenix, AZ 85087, to second party Schultz Family of Arizona, L.L.C whose address is 15540 W. Evans Dr., Surprise, AZ 85379.

WITNESSETH, that the said first party, for good consideration and for the sum of \$10.00 paid by the second party, the receipt hereby acknowledged, does hereby remise, release and quitclaim unto the second party forever, all the right, title, interest and claim which the first party has in and to the following described lode mining claims, in the County of Maricopa, State of Arizona, to wit:

AMC # 423393 Golden Rod Gold

Exempt per ARS 11-1134 A6

In WITNESS WHEREOF, the said first party has signed and sealed these presents the day and year first above written.

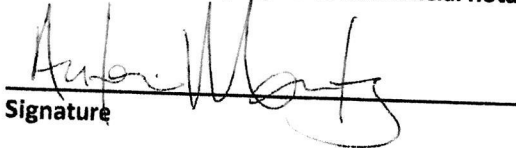
Signed, sealed and delivered:

 Steve Karolyi

State of Arizona } Arizona
County of } Yavapai MARICOPA

On this 18 day of September, 2013 before me Steve Karolyi, personally appeared, and proved to me on the basis of satisfactory evidence to be the person whose name is subscribed to the within instrument and acknowledged to me that he executed the same in his authorized capacity, and that his signature on the instrument the person, or the entity upon behalf of which the person acted, executed the instrument.

ACKNOWLEDGED by my hand and official notary seal.


Signature



NOTED

RECEIVED
B.L.M. AZ STATE OFFICE
2013 SEP 19 P 2:11
PHOENIX, AZ

ENTERED
NOV 21 2013
BY: AM

United States Department of the Interior
Bureau of Land Management
 LANDS/RECREATION & PLANNING
 ONE N CENTRAL AVE
 PHOENIX, AZ 85004 -2203
 Phone: 602-417-9200

Receipt

No: 2890756

Transaction #: 2977052	
Date of Transaction: 10/23/2013	
CUSTOMER:	
STEVE KAROLYI PO BOX 74353 PHOENIX, AZ 85087-1006 US	

LINE #	QTY	DESCRIPTION	REMARKS	UNIT PRICE	TOTAL
1	5.00	LOCATABLE MINERALS / MINING CLAIMS-NEW, UNADJUD, ONE OR MORE AUTH NOS / NEW MINING CLAIM LOCATION FEE \$34 CASES: AMC425045/\$34.00, AMC425046/\$34.00, AMC425047/\$34.00, AMC425048/\$34.00, AMC425049/\$34.00		- n/a -	170.00
2	5.00	LOCATABLE MINERALS / MINING CLAIMS-NEW, UNADJUD, ONE OR MORE AUTH NOS / NEW MINING CLAIM PROCESSING FEE \$15 CASES: AMC425045/\$15.00, AMC425046/\$15.00, AMC425047/\$15.00, AMC425048/\$15.00, AMC425049/\$15.00		- n/a -	75.00
3	5.00	LOCATABLE MINERALS / MINING CLAIMS-NEW, UNADJUD, ONE OR MORE AUTH NOS / NEW MINING CLAIM MAINT FEE \$140 CASES: AMC425045/\$140.00, AMC425046/\$140.00, AMC425047/\$140.00, AMC425048/\$140.00, AMC425049/\$140.00		- n/a -	700.00
4	1.00	LOCATABLE MINERALS / MINING CLAIMS-NOT NEW-UNADJUD, ONE AUTH NO. ONLY / MINING CLAIM MONEY RECEIVED CASES: AMC418669/\$30.00	QCD - 3	- n/a -	30.00
TOTAL:					\$975.00

PAYMENT INFORMATION			
1	AMOUNT:	975.00	POSTMARKED: N/A
	TYPE:	CHECK	RECEIVED: 09/19/2013
	CHECK NO:	1516	

	NAME: KAROLYI, STEVE PO BOX 74353 PHOENIX AZ 85087-1006 US
--	--

REMARKS
TEMPORARY RECEIPT #184507

This receipt was generated by the automated BLM Collections and Billing System and is a paper representation of a portion of the official electronic record contained therein.

Amc 423391
Amc 420457
Amc 406703
Amc 416904
Amc 417680
Amc 405325

When recorded please return to:
Michael Wong
Deborah Wong
5817 North Ottawa Road
Virginia Beach, Virginia 23462

QUITCLAIM DEED

THIS QUITCLAIM DEED, Executed this 28th day of July 2013, by first parties Steve Karolyi, and Tina Deters, whose address is P.O. Box 74353, Phoenix, AZ 85087, to second parties Micheal Wong and Deborah Wong whose address is 5817 N. Ottawa Rd., Virginia Beach, VA 23462.

WITNESSETH, That the said first party, for good consideration and for the sum of \$10.00 paid by the second party, the receipt hereby acknowledged, does hereby remise, release and quitclaim unto the second party forever, all the right, title, interest and claim which the first party has in and to the following described placer mining claim, in the County of Maricopa, State of Arizona, to wit:


AMC # 423398 Rebel Gold

Exempt per ARS 11-1134 A6

In WITNESS WHEREOF, the said first party has signed and sealed these presents the day and year first above written.

Signed, sealed and delivered:


Steve Karolyi



Tina Deters


RECEIVED
PALM AZ STATE OFFICE
2013 AUG 12 P 1:04
PHOENIX, ARIZONA

State of Arizona } Arizona
County of } Maricopa *yavapai*

On this 12 day of August, 2013 before me Steve Karolyi and Tina Deters personally appeared, and proved to me on the basis of satisfactory evidence to be the person whose name is subscribed to the within instrument and acknowledged to me that he executed the same in his authorized capacity, and that his signature on the instrument the person, or the entity upon behalf of which the person acted, executed the instrument.

ACKNOWLEDGED by my hand and official notary seal.


Signature



ENTERED
SEP 17 2013
BY: AT

**DEPARTMENT OF THE INTERIOR
BUREAU OF LAND MANAGEMENT
MINING CLAIMS
(LIVE) Serial Register Page**

Run Date/Time: 08/15/2013 10:35 AM

Page 1 of 1

01 10-21-1976;090STAT0090;43USC1744

Total Acres

Serial Number

Case Type 384201: PLACER CLAIM

40.000

AMC423398

Claim Name: **REBEL GOLD**

Lead File Number

Commodity :

AMC423391

Case Disposition: ACTIVE

Required Maintenance Fee: \$280.00

Name & Address

Int Rel

DETERS TINA	PO BOX 74353	PHOENIX, AZ 85087-1006	CLAIMANT
KAROLYI STEVE	PO BOX 74353	PHOENIX, AZ 85087-1006	CLAIMANT

Mer Twp	Rng	Sec	Quadrant	District/Field Office	County
---------	-----	-----	----------	-----------------------	--------

14	0040N	0070W	027 SE	HASSAYAMPA FO	MARICOPA
----	-------	-------	--------	---------------	----------

Act Date	Code	Action	Action Remarks	Receipt Number
----------	------	--------	----------------	----------------

03/17/2013	403	LOCATION DATE		
06/07/2013	395	RECORDATION NOTICE RECD	1	2809237
06/07/2013	484	LOCATION YEAR / MAINTENANCE	2013;\$140	2809237
06/07/2013	501	ACCT ADV IN LEAD FILE	AMC423391-AMC423400	
06/07/2013	685	ADDL/CURABLE MAINT FEE	2013;\$140	2809237

Line Nr Remarks

NO WARRANTY IS MADE BY BLM
FOR USE OF THE DATA FOR
PURPOSES NOT INTENDED BY BLM

When recorded please return to:
Michael Wong
Deborah Wong
5817 North Ottawa Road
Virginia Beach, Virginia 23462

QUITCLAIM DEED

THIS QUITCLAIM DEED, Executed this 28th day of July 2013, by first parties Steve Karolyi, and Tina Deters, whose address is P.O. Box 74353, Phoenix, AZ 85087, to second parties Micheal Wong and Deborah Wong whose address is 5817 N. Ottawa Rd., Virginia Beach, VA 23462.

WITNESSETH, That the said first party, for good consideration and for the sum of \$10.00 paid by the second party, the receipt hereby acknowledged, does hereby remise, release and quitclaim unto the second party forever, all the right, title, interest and claim which the first party has in and to the following described placer mining claim, in the County of Maricopa, State of Arizona, to wit:

AMC # 423390 Rebel Gold

Exempt per ARS 11-1134 A6

In WITNESS WHEREOF, the said first party has signed and sealed these presents the day and year first above written.

Signed, sealed and delivered:



Steve Karolyi



Tina Deters

State of Arizona } Arizona
County of } Maricopa

On this 24 day of July, 2013 before me Steve Karolyi and Tina Deters personally appeared, and proved to me on the basis of satisfactory evidence to be the person whose name is subscribed to the within instrument and acknowledged to me that he executed the same in his authorized capacity, and that his signature on the instrument the person, or the entity upon behalf of which the person acted, executed the instrument.

ACKNOWLEDGED by my hand and official notary seal.


Signature



Incorrect Amc# used.
corrected document filed. AT

RECORDED
2013 JUL 25 P 3:00
PHOENIX, ARIZONA
COUNTY CLERK'S OFFICE

2/1/14

When recorded please return to:
Joan Bivens
94 Economy Grade Rd
Corapolis, PA 15107

QUITCLAIM DEED

THIS QUITCLAIM DEED, Executed this 20th day of July 2013, by first parties Steve Karolyi whose address is P.O. Box 74353, Phoenix, AZ 85087, to second party Joan Bivens whose address is 94 Economy Grade Rd., Corapolis, PA 15107.

WITNESSETH, that the said first party, for good consideration and for the sum of \$10.00 paid by the second party, the receipt hereby acknowledged, does hereby remise, release and quitclaim unto the second party forever, all the right, title, interest and claim which the first party has in and to the following described lode mining claims, in the County of Maricopa, State of Arizona, to wit:

AMC # 423396 Outback #3

Exempt per ARS 11-1134 A6

In WITNESS WHEREOF, the said first party has signed and sealed these presents the day and year first above written.

Signed, sealed and delivered:

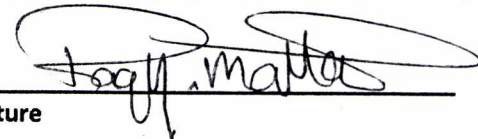
 Steve Karolyi

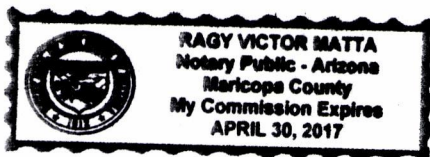
State of Arizona } Arizona
County of } Maricopa

RECEIVED
RLM AZ STATE OFFICE
2013 JUL 25 P 3:01
PHOENIX, ARIZONA

On this 24 day of July, 2013 before me Steve Karolyi, personally appeared, and proved to me on the basis of satisfactory evidence to be the person whose name is subscribed to the within instrument and acknowledged to me that he executed the same in his authorized capacity, and that his signature on the instrument the person, or the entity upon behalf of which the person acted, executed the instrument.

ACKNOWLEDGED by my hand and official notary seal.


Signature



ENTERED
SEP 17 2013
BY: AT

hsc

When recorded please return to:
Mauro Torrey
P.O Box 1290
Garden Grove, CA. 92842

QUITCLAIM DEED

THIS QUITCLAIM DEED, Executed this 28th day of June 2013, by first parties Steve Karolyi whose address is P.O. Box 74353, Phoenix, AZ 85087, to second party **Mauro Torrey** whose address is P.O Box 1290., Garden Grove, CA 92842.

WITNESSETH, that the said first party, for good consideration and for the sum of \$10.00 paid by the second party, the receipt hereby acknowledged, does hereby remise, release and quitclaim unto the second party forever, all the right, title, interest and claim which the first party has in and to the following described lode mining claims, in the County of Maricopa, State of Arizona, to wit:

AMC # 420458 Belmont Gold #2

Exempt per ARS 11-1134 A6

In WITNESS WHEREOF, the said first party has signed and sealed these presents the day and year first above written.


Signed, sealed and delivered:


 Steve Karolyi

State of Arizona } Arizona
County of } Maricopa

On this 24 day of July, 2013 before me Steve Karolyi, personally appeared, and proved to me on the basis of satisfactory evidence to be the person whose name is subscribed to the within instrument and acknowledged to me that he executed the same in his authorized capacity, and that his signature on the instrument the person, or the entity upon behalf of which the person acted, executed the instrument.

ACKNOWLEDGED by my hand and official notary seal.


Signature



PHOENIX, ARIZONA
2013 JUL 25 P 3:01
RECORDED
OFFICE
1/32

When recorded please return to:
Nicholas Buruse
4220 NW 166th St.
Ridgefield, WA 98642-9661

QUITCLAIM DEED

THIS QUITCLAIM DEED, Executed this 28th day of June 2013, by first parties Steve Karolyi whose address is P.O. Box 74353, Phoenix, AZ 85087, to second party **Nicholas Buruse** whose address is 4220 NW 166th ST., Ridgefield, WA 98642-9661.

WITNESSETH, that the said first party, for good consideration and for the sum of \$10.00 paid by the second party, the receipt hereby acknowledged, does hereby remise, release and quitclaim unto the second party forever, all the right, title, interest and claim which the first party has in and to the following described lode mining claims, in the County of Maricopa, State of Arizona, to wit:

AMC # 416706 Black Pearl #7
AMC # 416905 Black Pearl #9

Exempt per ARS 11-1134 A6

In WITNESS WHEREOF, the said first party has signed and sealed these presents the day and year first above written.


Signed, sealed and delivered:


 Steve Karolyi

State of Arizona } Arizona
County of } Maricopa

On this 24 day of July, 2013 before me Steve Karolyi, personally appeared, and proved to me on the basis of satisfactory evidence to be the person whose name is subscribed to the within instrument and acknowledged to me that he executed the same in his authorized capacity, and that his signature on the instrument the person, or the entity upon behalf of which the person acted, executed the instrument.

ACKNOWLEDGED by my hand and official notary seal.


Signature



RECEIVED
PLM & ASSOCIATES
2013 JUL 25 PM 3:01
NOTARY PUBLIC OFFICE
PHOENIX, ARIZONA

1/50

When recorded please return to:

Stephen Hanyecz
215 Pleasant Run Rd
ES, NJ 08853-3512

Neshanic Station,

QUITCLAIM DEED

THIS QUITCLAIM DEED, Executed this 16th day of June 2013, by first party Steve Karolyi, whose address is P.O Box 74353, Phoenix, Az 85087 to second party **Stephen Hanyecz** whose address is 215 Pleasant Run Rd., ~~ES~~ NJ 08853-3512.

Neshanic Station,

WITNESSETH, That the said first party, for good consideration and for the sum of \$10.00 paid by the second party, the receipt hereby acknowledged, does hereby remise, release and quitclaim unto the second party forever, all the right, title, interest and claim which the first party has in and to the following described Lode mining claim, in the County of La Paz, State of Arizona, to wit:

AMC # 417680 Lucky Strike #1

Exempt per ARS 11-1134 A6

In WITNESS WHEREOF, the said first party has signed and sealed these presents the day and year first above written.

Signed, sealed and delivered:

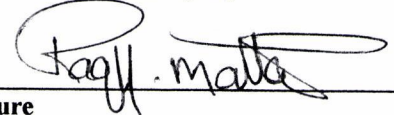


Steve Karolyi

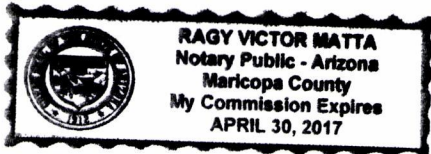
State of Arizona } Arizona
County of } Maricopa

On this 24 day of July, 2013 before me Steve Karolyi personally appeared, and proved to me on the basis of satisfactory evidence to be the person whose name is subscribed to the within instrument and acknowledged to me that he executed the same in his authorized capacity, and that his signature on the instrument the person, or the entity upon behalf of which the person acted, executed the instrument.

ACKNOWLEDGED by my hand and official notary seal.



Signature



RECORDED
2013 JUL 25 P 3:01
PHOENIX, ARIZONA

1/50

When recorded please return to:

Edith Silverharbour
3806A Bloor Str W Apt #1
Toronto ON
M9B 6C2 Canada

QUITCLAIM DEED

THIS QUITCLAIM DEED, Executed this 3rd day of March 2013, by first parties Shawn Deters and Tina Deters (formerly Lilly) whose address is 32151 S. Maggie Mine Rd., Black Canyon City, AZ 85324, to second parties **Alma Globe Group, Inc.**, whose address is 125 King St., Jackson, WY 83001 and **World Industries, Inc.**, whose address is 848 N. Rainbow Blvd., #2398, Las Vegas, NV 89107.

WITNESSETH, that the said first party, for good consideration and for the sum of \$10.00 paid by the second party, the receipt hereby acknowledged, does hereby remise, release and quitclaim unto the second party forever, all the right, title, interest and claim which the first party has in and to the following described placer mining claims, in the County of La Paz, State of Arizona, to wit:

AMC # 405327 Boot Jack Gold

Exempt per ARS 11-1134 A6

In WITNESS WHEREOF, the said first party has signed and sealed these presents the day and year first above written.

Signed, sealed and delivered:


Shawn Deters


PHOENIX, ARIZONA
2013 JUL 25 P 3:01
BLM ALMA GLOBE GROUP OFFICE

State of Arizona } Arizona
County of } Maricopa

On this 18th day of June, 2013 before me Shawn Deters personally appeared, and proved to me on the basis of satisfactory evidence to be the person whose name is subscribed to the within instrument and acknowledged to me that he executed the same in his authorized capacity, and that his signature on the instrument the person, or the entity upon behalf of which the person acted, executed the instrument.

ACKNOWLEDGED by my hand and official notary seal.


Signature



ENTERED
SEP 17 2013
BY: AT

2/30

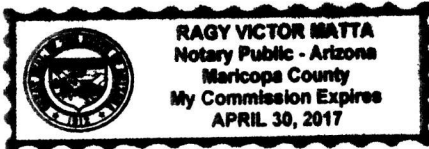
Tina M. Deters Tina Deters

State of Arizona } Arizona
County of } Maricopa

On this day of June, 2013 before me Tina Deters personally appeared, and proved to me on the basis of satisfactory evidence to be the person whose name is subscribed to the within instrument and acknowledged to me that he executed the same in his authorized capacity, and that his signature on the instrument the person, or the entity upon behalf of which the person acted, executed the instrument.

ACKNOWLEDGED by my hand and official notary seal.

Ragy V. Matta
Signature



07-24-2013

2013 JUL 25 PM 3:01
MARICOPA COUNTY

United States Department of the Interior
Bureau of Land Management
 LANDS/RECREATION & PLANNING
 ONE N CENTRAL AVE
 PHOENIX, AZ 85004 -2203
 Phone: 602-417-9200

Receipt

No: 2840025

Transaction #: 2925609	
Date of Transaction: 07/25/2013	
CUSTOMER:	
STEVE KAROLYI PO BOX 74353 PHOENIX, AZ 85087-1006 US	

LINE #	QTY	DESCRIPTION	REMARKS	UNIT PRICE	TOTAL
1	4.00	LOCATABLE MINERALS / MINING CLAIMS-NEW, UNADJUD, ONE OR MORE AUTH NOS / NEW MINING CLAIM PROCESSING FEE \$15 CASES: AMC424429/\$15.00, AMC424430/\$15.00, AMC424431/\$15.00, AMC424432/\$15.00		- n/a -	60.00
2	4.00	LOCATABLE MINERALS / MINING CLAIMS-NEW, UNADJUD, ONE OR MORE AUTH NOS / NEW MINING CLAIM LOCATION FEE \$34 CASES: AMC424429/\$34.00, AMC424430/\$34.00, AMC424431/\$34.00, AMC424432/\$34.00		- n/a -	136.00
3	4.00	LOCATABLE MINERALS / MINING CLAIMS-NEW, UNADJUD, ONE OR MORE AUTH NOS / NEW MINING CLAIM MAINT FEE \$140 CASES: AMC424429/\$140.00, AMC424430/\$140.00, AMC424431/\$140.00, AMC424432/\$140.00		- n/a -	560.00
4	1.00	LOCATABLE MINERALS / MINING CLAIMS-NOT NEW-UNADJUD, ONE AUTH NO. ONLY / MINING CLAIM MONEY RECEIVED CASES: AMC440730/\$160.00	TRF (16)	- n/a -	160.00
<i>407730 money moved AT</i>				TOTAL:	\$916.00

PAYMENT INFORMATION			
1	AMOUNT:	916.00	POSTMARKED: N/A
	TYPE:	CHECK	RECEIVED: 07/25/2013
	CHECK NO:	916	
	NAME:	KAROLYI, STEVE PO BOX 74353 PHOENIX AZ 85087-1006 US	

*Short #10 received 8/12/13 AT
2853006*

REMARKS

This receipt was generated by the automated BLM Collections and Billing System and is a paper representation of a portion of the official electronic record contained therein.

AMC 423391

When recorded please return to:
Dennis and Janet Telles
4019 Grasmere Avenue
Las Vegas, NV 89121

QUITCLAIM DEED

THIS QUITCLAIM DEED, Executed this 20th day of July 2013, by first parties Steve Karolyi and Tina Deters whose address is P.O. Box 74353, Phoenix, AZ 85087, to second party Dennis Telles and Janet Telles whose address is 4019 Grasmere Ave., Las Vegas, NV 89121.

WITNESSETH, that the said first party, for good consideration and for the sum of \$10.00 paid by the second party, the receipt hereby acknowledged, does hereby remise, release and quitclaim unto the second party forever, all the right, title, interest and claim which the first party has in and to the following described placer mining claims, in the County of Maricopa, State of Arizona, to wit:

AMC # 423396 Outback #3

Exempt per ARS 11-1134 A6

In WITNESS WHEREOF, the said first party has signed and sealed these presents the day and year first above written.

Signed, sealed and delivered:

[Signature] Steve Karolyi

[Signature] Tina Deters

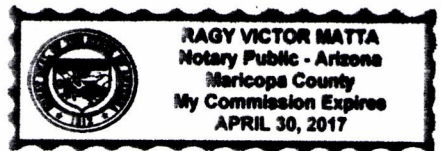
State of Arizona } Arizona
County of } Maricopa

RECEIVED
PLM AZ GRAMER OFFICE
2013 JUL 25 P 3:01
PHOENIX, ARIZONA

On this 24 day of July, 2013 before me Steve Karolyi and Tina Deters personally appeared, and proved to me on the basis of satisfactory evidence to be the person whose name is subscribed to the within instrument and acknowledged to me that he executed the same in his authorized capacity, and that his signature on the instrument the person, or the entity upon behalf of which the person acted, executed the instrument.

ACKNOWLEDGED by my hand and official notary seal.

[Signature]
Signature



Not processed.
claim owned by Joan Bivens.
398 entered. AT

United States Department of the Interior
Bureau of Land Management
 LANDS/RECREATION & PLANNING
 ONE N CENTRAL AVE
 PHOENIX, AZ 85004 -2203
 Phone: 602-417-9200

Receipt

No: 2840025

Transaction #: 2925609	
Date of Transaction: 07/25/2013	
CUSTOMER:	
STEVE KAROLYI PO BOX 74353 PHOENIX, AZ 85087-1006 US	

LINE #	QTY	DESCRIPTION	REMARKS	UNIT PRICE	TOTAL
1	4.00	LOCATABLE MINERALS / MINING CLAIMS- NEW, UNADJUD, ONE OR MORE AUTH NOS / NEW MINING CLAIM PROCESSING FEE \$15 CASES: AMC424429/\$15.00, AMC424430/\$15.00, AMC424431/\$15.00, AMC424432/\$15.00		- n/a -	60.00
2	4.00	LOCATABLE MINERALS / MINING CLAIMS- NEW, UNADJUD, ONE OR MORE AUTH NOS / NEW MINING CLAIM LOCATION FEE \$34 CASES: AMC424429/\$34.00, AMC424430/\$34.00, AMC424431/\$34.00, AMC424432/\$34.00		- n/a -	136.00
3	4.00	LOCATABLE MINERALS / MINING CLAIMS- NEW, UNADJUD, ONE OR MORE AUTH NOS / NEW MINING CLAIM MAINT FEE \$140 CASES: AMC424429/\$140.00, AMC424430/\$140.00, AMC424431/\$140.00, AMC424432/\$140.00		- n/a -	560.00
4	1.00	LOCATABLE MINERALS / MINING CLAIMS- NOT NEW-UNADJUD, ONE AUTH NO. ONLY / MINING CLAIM MONEY RECEIVED CASES: AMC440730/\$160.00	TRF (16)	- n/a -	160.00
<i>407730 money moved AT</i>				TOTAL:	\$916.00

PAYMENT INFORMATION			
1	AMOUNT:	916.00	POSTMARKED: N/A
	TYPE:	CHECK	RECEIVED: 07/25/2013
	CHECK NO:	916	
	NAME:	KAROLYI, STEVE PO BOX 74353 PHOENIX AZ 85087-1006 US	

Short \$10 received 8/12/13 AT

DEPARTMENT OF THE INTERIOR
BUREAU OF LAND MANAGEMENT
MINING CLAIMS

Run Date/Time: 04/30/2014 09:12 AM

(LIVE) Serial Register Page

Page 1 of

01 05-10-1872;017STAT0091;30USC26,28,34

Case Type 384101: LODE CLAIM

Claim Name: OUTBACK GOLD #3

Commodity :

Case Disposition: ACTIVE

Required Maintenance Fee: \$140.00

Total Acres
20.660

Serial Number
AMC423396
Lead File Number
AMC423391

Name & Address

Int Rel

BIVENS JOAN 94 ECONOMY GRADE RD CORAOPOLIS, PA 15108-8948 CLAIMANT

Mer Twp	Rng	Sec	Quadrant	District/Field Office	County
14	0040N	0070W	027 SW	HASSAYAMPA FO	MARICOPA

Act Date	Code	Action	Action Remarks	Receipt Number
03/18/2013	403	LOCATION DATE		
06/07/2013	395	RECORDATION NOTICE RECD	1	2809237
08/29/2013	682	MAINTENANCE FEE/\$140	2014;\$140	2869451
06/07/2013	484	LOCATION YEAR / MAINTENANCE	2013;\$140	2809237
12/16/2013	669	LAND STATUS CHECKED		
07/25/2013	396	TRF OF INTEREST FILED	KAROLYI STEVE	2840025
06/07/2013	501	ACCT ADV IN LEAD FILE	AMC423391-AMC423400	

Line Nr Remarks

NOTICE!!

These documents have been scanned!

Do not place un-scanned documents beneath this notice!

Do not remove this notice from this file!

GPO Jacket No. 560-102
Print Order 61540
Rise Business Services, LLC
Job=AZ15 5/13/2019



Box Number= AZ15039



Claim Begin-End: AMC423391-AMC423400

4 Miscellaneous



AZ15039-9

AMC423162-AMC423771

**NO
DOCUMENTS
FOUND**

NO DOCUMENTS FOUND
NO DOCUMENTS FOUND

NOTICE!!

These documents have been scanned!

Do not place un-scanned documents beneath this notice!

Do not remove this notice from this file!

GPO Jacket No. 560-102
Print Order 61540
Rise Business Services, LLC
Job=AZ15 5/13/2019



Box Number= AZ15039



Claim Begin-End: AMC423391-AMC423400

5 Annual Filings



AZ15039-9

AMC423162-AMC423771

DEPARTMENT OF THE INTERIOR
BUREAU OF LAND MANAGEMENT
MINING CLAIMS

Run Date/Time: 8/20/2018

MC Maintenance Fees Paid Through the BLM Pay Portal
(by Date Paid)

Page 302 Of 316

CBS Receipt: 4238369

Printed For Lead File # AMC423391

Agency Tracking ID: 1534544723

Assessment Year: 2019

Paid On: 8/17/2018

Number of BLM Serial Nr: 1

Total Amount Paid: \$310.00

Claim Name	BLM Serial No	Lead File No	Amount Paid
REBEL GOLD	AMC423398	AMC423391	\$310.00

United States Department of the Interior

Bureau of Land Management
 BUSINESS & SUPPORT SVCS DIV
 ONE N CENTRAL AVE SUITE 800
 PHOENIX, AZ 85004 -4427
 Phone: 602-417-9200

Receipt

No: 4238369

Transaction #: 4353760	
Date of Transaction: 08/17/2018	
CUSTOMER:	
MICHAEL A WONG 5817 NORTH OTTAWA ROAD VIRGINIA BEACH, VA 23462 US	

LINE #	QTY	DESCRIPTION	REMARKS	UNIT PRICE	TOTAL
1	1.00	LOCATABLE MINERALS / MINING CLAIMS- NOT NEW-UNADJUD, ONE AUTH NO. ONLY / MINING CLAIM MONEY RECEIVED CASES: AMC423398/\$310.00		- n/a -	310.00
TOTAL:					\$310.00

PAYMENT INFORMATION				
NOTE: Items will appear on credit card statement as "BLM O Mining Claim".				
1	AMOUNT:	310.00	POSTMARKED:	N/A
	TYPE:	CREDIT CARD	RECEIVED:	08/17/2018
	NAME:	MICHAEL A WONG 5817 NORTH OTTAWA ROAD VIRGINIA BEACH VA 23462 US		
	CARD NO:	XXXXXXXXXXXX8571	AUTH CODE:	432751
	NAME ON CARD:	MICHAEL A WONG		
	SIGNATURE:			

REMARKS

This receipt was generated by the automated BLM Collections and Billing System and is a paper representation of a portion of the official electronic record contained therein.

Run Date: 08/09/17

Run Time: 02:20 PM

**DEPARTMENT OF THE INTERIOR
BUREAU OF LAND MANAGEMENT
MINING CLAIMS**

MC Maintenance Fees Paid Through the BLM Pay Portal

CBS Receipt: 3923055

Printed For Lead File # AMC423391

Agency Tracking ID: 1501944864

Assessment Year: 2018

Number of BLM Serial Nr: 1

Paid On: 08/05/2017

Total Amount Paid: \$310.00

Claim Name	BLM Serial No	Lead File No	Amount Paid
REBEL GOLD	AMC423398	AMC423391	\$310.00

**United States Department of the Interior
Bureau of Land Management**
BUSINESS & SUPPORT SVCS DIV
ONE N CENTRAL AVE SUITE 800
PHOENIX, AZ 85004 -4427
Phone: 602-417-9200

Receipt

No: 3923055

Transaction #: 4032564	
Date of Transaction: 08/05/2017	
CUSTOMER:	
MICHAEL A WONG 5817 NORTH OTTAWA ROAD VIRGINIA BEACH, VA 23462 US	

LINE #	QTY	DESCRIPTION	REMARKS	UNIT PRICE	TOTAL
1	1.00	LOCATABLE MINERALS / MINING CLAIMS- NOT NEW-UNADJUD, ONE AUTH NO. ONLY / MINING CLAIM MONEY RECEIVED CASES: AMC423398/\$310.00		- n/a -	310.00
TOTAL:					\$310.00

PAYMENT INFORMATION					
NOTE: Items will appear on credit card statement as "BLM O Mining Claim".					
1	AMOUNT:	310.00	POSTMARKED:	N/A	
	TYPE:	CREDIT CARD	RECEIVED:	08/05/2017	
	NAME:	MICHAEL A WONG 5817 NORTH OTTAWA ROAD VIRGINIA BEACH VA 23462 US			
	CARD NO:	XXXXXXXXXXXX8571	AUTH CODE:	169093	
	NAME ON CARD:	MICHAEL A WONG			
	EXPIRES:	04/2020			
	SIGNATURE:				

REMARKS	

This receipt was generated by the automated BLM Collections and Billing System and is a paper representation of a portion of the official electronic record contained therein.

Run Date: 08/25/16

Run Time: 05:50 AM

**DEPARTMENT OF THE INTERIOR
BUREAU OF LAND MANAGEMENT
MINING CLAIMS**

MC Maintenance Fees Paid Through the BLM Pay Portal

CBS Receipt: 3624843

Printed For Lead File # **AMC423391**

Agency Tracking ID: 1470785352

Assessment Year: 2017

Number of BLM Serial Nr: 1

Paid On: 08/09/2016

Total Amount Paid: \$310.00

Claim Name	BLM Serial No	Lead File No	Amount Paid
REBEL GOLD	AMC423398	AMC423391	\$310.00

**United States Department of the Interior
Bureau of Land Management
BUSINESS & SUPPORT SVCS DIV
ONE N CENTRAL AVE SUITE 800
PHOENIX, AZ 85004 -4427
Phone: (602) 417-9200**

Receipt

No: 3624843

Transaction #: 3728592	
Date of Transaction: 08/09/2016	
CUSTOMER:	
MICHAEL A. WONG 5817 NORTH OTTAWA ROAD VIRGINIA BEACH, VA 23462 US	

LINE #	QTY	DESCRIPTION	REMARKS	UNIT PRICE	TOTAL
1	1.00	LOCATABLE MINERALS / MINING CLAIMS- NOT NEW-UNADJUD, ONE AUTH NO. ONLY / MINING CLAIM MONEY RECEIVED CASES: AMC423398/\$310.00		- n/a -	310.00
TOTAL:					\$310.00

PAYMENT INFORMATION			
NOTE: Items will appear on credit card statement as "BLM O Mining Claim".			
1	AMOUNT:	310.00	POSTMARKED: N/A
	TYPE:	CREDIT CARD	RECEIVED: 08/09/2016
	NAME:	MICHAEL A. WONG 5817 NORTH OTTAWA ROAD VIRGINIA BEACH VA 23462 US	
	CARD NO:	XXXXXXXXXXXX7007	AUTH CODE: 164282
	NAME ON CARD:	MICHAEL A. WONG	
	EXPIRES:	04/2021	
	SIGNATURE:		

REMARKS

This receipt was generated by the automated BLM Collections and Billing System and is a paper representation of a portion of the official electronic record contained therein.

PAGE 4 OF 6
TO BE RECORDED X

423391

145
AJH

Form 3830-2
(October 2013)

UNITED STATES
DEPARTMENT OF THE INTERIOR
BUREAU OF LAND MANAGEMENT
MAINTENANCE FEE WAIVER CERTIFICATION

FORM APPROVED
OMB NO. 1004-0114
Expires: October 31, 2016

SEE INSTRUCTIONS ON PAGE 2

1. This small miner waiver is filed for the assessment year beginning on September 1, 2016 and ending on September 1, 2017.
2. The undersigned and all related parties owned ten or fewer mining claims, mill, or tunnel sites located and maintained on Federal lands in the United States of America on September 1, 2016.
3. The undersigned have performed the assessment work required by law for each mining claim listed prior to filing this waiver and understand that by filing this form, the undersigned must file an affidavit of assessment work with the Bureau of Land Management (BLM) by the December 30th following the filing of this waiver.
4. The undersigned understand that if the assessment work obligation has not yet come due under 30 U.S.C. 28 (for those claims in their first assessment year only), a notice of intent to hold reciting this condition must be recorded by the December 30th following the filing of this waiver.
5. The undersigned understand that mill and tunnel sites may also be listed on this waiver and be waived from payment of the maintenance fee, and that a notice of intent to hold for these sites is required to be filed with the BLM by the December 30th following the filing of this waiver.
6. The undersigned understand and acknowledge that pursuant to 43 U.S.C. 1212 and 18 U.S.C. 1001, the filing or recording of a false, fictitious, or fraudulent document with the BLM may result in a fine of up to \$250,000, a prison term not to exceed five years, or both.
7. The mining claims, mill or tunnel sites for which this waiver from payment of the maintenance fees is requested are:

CLAIM OR SITE NAME	BLM RECORDATION SERIAL NUMBER
1. OUTBACK #2	423395
2. OUTBACK #4	423397
3.	
4.	
5.	
6.	
7.	
8.	
9.	
10.	

RECEIVED
BLM AZ STATE OFFICE
PHOENIX, ARIZONA
2016 AUG -2 AM 8:29

The owner(s) (claimants) of the above mining claims and sites are:

STUART MEAD
(Owner's Name - Please Print)

Stuart Mead
(Owner's Signature)

2131 LAGOON AVE
(Owner's Mailing Address)

CRESCENT CITY CA 95531
(City) (State) (Zip Code)

SPENCER BISHOP
(Owner's Name - Please Print)

Spencer Bishop
(Owner's Signature)

2131 LAGOON AVE
(Owner's Mailing Address)

CRESCENT CITY CA 95531
(City) (State) (Zip Code)

(Owner's Name - Please Print)

(Owner's Signature)

(Owner's Mailing Address)

(City) (State) (Zip Code)

(Owner's Name - Please Print)

(Owner's Signature)

(Owner's Mailing Address)

(City) (State) (Zip Code)

INTERESTED
483
AUG 31 2016
BY: *[Signature]*

mm

(Owner's Name - Please Print) (Owner's Signature)

(Owner's Mailing Address) (City) (State) (Zip Code)

(Owner's Name - Please Print) (Owner's Signature)

(Owner's Mailing Address) (City) (State) (Zip Code)

(Owner's Name - Please Print) (Owner's Signature)

(Owner's Mailing Address) (City) (State) (Zip Code)

(Owner's Name - Please Print) (Owner's Signature)

(Owner's Mailing Address) (City) (State) (Zip Code)

18 U.S.C. 1001 and 43 U.S.C. 1212 make it a crime for any person knowingly and willfully to make to any department or agency of the United States any false, fictitious or fraudulent statements or representations as to any matter within its jurisdiction.

INSTRUCTIONS

1. This certification is made under the provisions of 43 U.S.C. § 1744 and 30 U.S.C. §28-28k and the regulations thereunder (43 CFR Part 3830).
2. The claimant(s) must fill in the dates in paragraph 1 for the beginning and ending of the assessment year for which this waiver is sought.
3. The claimant(s) must fill in the date in paragraph 2 for the beginning of the assessment year for which this waiver is sought.
4. All claim and site names and BLM serial numbers must be listed for the mining claims, mill sites, and tunnel sites for which the waiver is sought.
5. All owners of the mining claims, mill sites, and tunnel sites and their addresses must be given.
6. This waiver form must be signed by all the claimants or their designated agent, in original form. If an agent is designated, a notarized designation of agent, signed by all of the claimants with proper address given, must be submitted with this waiver.
7. This form must be filed no later than September 1st for the upcoming assessment year in the BLM State Office where the mining claims or sites are recorded, or the waiver cannot be granted by the BLM. (Example: To obtain a waiver for the assessment year 2012, which begins on September 1, 2011, you must qualify for and file for a waiver no later than September 1, 2011, in the proper BLM State Office.)
8. For all mining claims which require assessment work, you must record an affidavit of labor on or before the December 30th immediately following the filing of this waiver. For all other mining claims or sites waived, you must record a notice of intent to hold on or before the December 30th immediately following the filing of this waiver.
9. Mill and tunnel sites may also be listed on this waiver and be waived from payment of the maintenance fee. A notice of intent to hold for these sites is required to be filed by the December 30th following the filing of this waiver.

RECEIVED
BLM AZ STATE OFFICE
2016 AUG -2 AM 8:30
PHOENIX, ARIZONA

FOR OFFICIAL USE ONLY

UNITED STATES DEPARTMENT OF
THE INTERIOR BUREAU OF
LAND MANAGEMENT

PAGE 3 OF 6
TO BE RECORDED
423391

RECORDING REQUESTED BY AND WHEN
RECORDED, MAIL DOCUMENT TO:

NAME: STUART MEAD/SPENCER BISHOP

ADDRESS: 2131 LAGOON AVE

CRESCENT CITY, CA. 95531

FOR COUNTY RECORDER'S USE

AFFIDAVIT OF ANNUAL ASSESSMENT WORK-PROOF OF LABOR

I hereby certify that the taxes have been paid in full:

_____ Date: _____
Treasurer-Tax Collector Use

No. of Claims x 2
\$10/claim
Total due BLM \$ 20.00

1. The undersigned certifies that at least \$100 per claim was expended for development, labor and improvements, or equivalent value added, as the annual assessment work for the assessment year ending September 1, _____ for the following contiguous unpatented mining claim(s), located in the County of MARICOPA, in the State of Arizona. AZ.

BLM Serial No.	Name of Claim	Tp	Rg	Sec	Mer	County Recordation	Date
423395	OUTBACK #2	4N	7W	27	GILA SMT RIVER	MARICOPA	3-18-13
423397	OUTBACK #4	4N	7W	27	GILA SMT RIVER	MARICOPA	3-18-13

RECEIVED
BLM AZ STATE OFFICE
PHOENIX, ARIZONA
2016 AUG -2 AM 8:29

2. Type of labor improvements (specify what was done and give the total value for that labor and improvement to show at least \$100 for each claim). If a geological, geochemical, or geophysical survey was performed, as per 30 U.S.C. 28-1, reference the title of the report of survey, give cost and date of survey and report, and indicate it was filed.

Description of Work Performed	Value of Work Performed	Date Work Was Performed
Q.B.#1 REMOVED ROCKS, REBUILT WASHOUTS ON ROAD	\$100.00	3-16, 17, 18, 19-16
Q.B.#2 CUT BACK BRUSH IMPROVED DRAINAGE, ENLARGED TURN AROUND	\$100.00	3-20, 21, 22, 23-16

AUG 04 2016
BY: RAM

3. Residence and mailing address of each person who performed the labor and improvements:

Name (please print)

STUART MEAD

SPENCER BISHOP

Residence and Mailing Address (please print)

2131 LAGOON AVE. CRESCENT CITY, CA. 95531

2131 LAGOON AVE. CRESCENT CITY, CA. 95531

4. Residence and mailing address of each person who holds and claims the subject mining claim(s) for the valuable minerals contained therein. Be sure to indicate if there is a change of address:

Name (please print)

STUART MEAD

SPENCER BISHOP

Residence and Mailing Address (please print)

2131 LAGOON AVE. CRESCENT CITY, CA. 95531

2131 LAGOON AVE. CRESCENT CITY, CA. 95531

5. The undersigned testifies that on the date of _____, 20 ____, all monuments required by law were erected upon the subject claim(s), and all notices required by law were posted on the subject claim(s) or copies thereof were in place, and at said date, each corner monument bore or contained markings sufficient to appropriately designate the corner of the claim to which it pertains and the name of the claim(s).

I hereby certify under penalty of perjury under the laws of the State of foregoing statements are true and correct:

Stuart Mead
(Signature of person responsible for above statement)

Date 7-11-16

Title 18 U.S.C. 1001 and 43 U.S.C. 1212 makes it a crime for any person knowingly and willfully to make to any department or agency of the United States any false, fictitious or fraudulent statements or representations as to any matter within its jurisdiction.

RECEIVED
BLM AZ STATE OFFICE
2016 AUG -2
PHOENIX, ARIZONA

805 0 006

RECORDING REQUESTED BY AND
WHEN RECORDED, MAIL DOCUMENT TO:

NAME: STUART MEAD
ADDRESS: 2131 LAGOON AVE
CITY, STATE: CRESCENT CITY, CA
ZIP: 95531

FOR RECORDER'S USE

NOTICE OF INTENT TO HOLD - MINING CLAIM

43 CFR 3835.33

I hereby certify that the taxes have been paid in full:

X
Treasurer-Tax Collector Use Date

Mining Year
Ending September 1, 2017

Year

AZ

Name of Claim(s) - Located in California <u>AZ</u>	BLM CAMC Number	County Document Number & Date
<u>OUTBACK #2</u>	<u>423395</u>	<u>0345219</u>
<u>OUTBACK #4</u>	<u>423397</u>	<u>034220</u>

Name and Address of each Claimant(s):

PRINT NAME:

STUART MEAD
SPENCER BISHOP

PRINT CURRENT MAILING ADDRESS:

2131 LAGOON AVE, CRESCENT CITY, CA 95531
2131 LAGOON AVE, CRESCENT CITY, CA 95531

The Claim(s) held and claimed by the owner(s) for valuable mineral contained therein and owner(s) intend to continue development of the claim. The annual assessment work or affidavit of proof of labor has not been performed.

Check the applicable box below:

- Maintenance Fees have been paid to BLM for each claim or site; OR
- Claimant has filed a Maintenance Fee Waiver with BLM; OR
- Claim was Located during the current assessment year

SIGNATURE OF EACH CLAIMANT

Stuart Mead
Spencer Bishop

DATE:

7-11-16

RECEIVED
BLM AZ STATE OFFICE
PHOENIX, ARIZONA
2016 AUG -2 AM 8:30

markings sufficient to appropriately designate the corner of the claim to which it pertains and the name of the claim(s).

I hereby certify under penalty of perjury under the laws of the State of ARIZONA that the foregoing statements are true and correct:

[Signature] Date: 7-11-16
(Signature of person responsible for above statement)

Title 18 U.S.C. 1001 and 43 U.S.C. 1212 make it a crime for any person knowingly and willfully to make to any department or agency of the United States any false, fictitious or fraudulent statements or representations as to any matter within its jurisdiction.

Notary Block

SUBSCRIBED AND SWORN TO before me, this 11 day of July 2016

By: [Signature]
(Signature of Affiant)

Title: Notary Public State of Oregon County of Josephine

My Commission Expires: Nov 5 2017



INSTRUCTIONS

1. This is an optional form that may be used to satisfy the requirements for the Bureau of Land Management (BLM) under the provisions of 43 U.S.C. §1744 and 30 U.S.C. §28-28d and the regulations thereunder (43 CFR part 3835). Since local and State laws may vary, you should contact your local and State agencies where the claims are located to ensure all applicable laws and requirements are satisfied.
2. The claimant(s) must fill in the date in paragraph 1 for the applicable assessment year and the county and state where the claims are located.
3. All claim names, BLM serial numbers, legal descriptions, and original county recording information must be listed for the claims pertaining to this assessment notice.
4. The claimant(s) must complete paragraph 2 listing all labor or improvements which was performed on or did benefit the subject mining claims. The value and date of the labor or improvements must also be listed. The total amount of labor or improvements can be listed, but the total expenditure must equal at least \$100 for each claim.
5. The names and current mailing addresses of the person(s) performing the labor shall be listed in paragraph 3.
6. The name and current mailing address of each owner (claimant) of the claims shall be listed in paragraph 4. The mailing address shall be the owner's address and not the address of an agent or anyone representing the claimant. Be sure to note if there has been a change of address.
7. Paragraph 5 shall be completed to show the date it was verified that all monuments required by law were properly erected, all notices were posted, and that corners were appropriately designated for all claims listed.
8. An exact legible reproduction or duplicate (other than microfilm or other electronic media) of this affidavit or another type of affidavit of assessment work that you file or will file in the county where each claim is located must be filed with the BLM on or before December 30 of the calendar year in which the assessment year ends. For mill or tunnel sites, a separate notice of intent to hold must be filed with the BLM on or before December 30. Requirements for filing a notice of intent to hold can be found at 43 CFR 3835.33.
9. A processing fee of \$10 for each claim listed must be remitted to the BLM along with this or any other affidavit of assessment work.

RECEIVED
BLM 7 STAFF OFFICE
2016 AUG 22 10:39
PHOENIX, ARIZONA

UNITED STATES
DEPARTMENT OF THE INTERIOR
BUREAU OF LAND MANAGEMENT
**MAINTENANCE FEE PAYMENT FORM FOR
LODE CLAIMS, MILL SITES, AND TUNNEL SITES**

*PAGE 1 OF 6
TO BE RECORDED*

423391

Remitter Name: STUART MEAD/SPENCER BISHOP

Mailing Address: 2131 LAGUNA AVE

City, State, Zip: CRESCENT CITY, CA 95531

Check here if this is a change of address.

FOR COUNTY RECORDER'S USE

No. of claims/sites 1
x \$155 per claim/site
Total due BLM \$ 10.⁰⁰

- The maintenance fee may be paid by cash, check, money order, Bureau of Land Management (BLM) Declining Deposit Account, or credit card (VISA, American Express, Discover, or MasterCard). Payments must be remitted to the BLM State Office where your claim or site is recorded and received on or before September 1. If the payment is mailed, the envelope must be postmarked by a bona fide delivery service on or before September 1 and received at the proper BLM State Office within 15 calendar days after the due date. Payments may also be made by telephone using a credit card. A complete listing of BLM State Offices with their addresses and phone numbers can be found at <http://www.blm.gov>.
- The maintenance fee for the following claim(s)/site(s) applies to the assessment year 2017.

CLAIM/SITE NAME	BLM SERIAL NO.
<u>OUTBACK #2</u>	<u>423395</u>

RECEIVED
BLM AZ STATE OFFICE
PHOENIX, ARIZONA
2016 AUG -2 AM 8:29

Use a separate sheet for additional claim/site names, serial numbers, and claimant names and addresses.

UNITED STATES
DEPARTMENT OF THE INTERIOR
BUREAU OF LAND MANAGEMENT
**MAINTENANCE FEE PAYMENT FORM FOR
LODE CLAIMS, MILL SITES, AND TUNNEL SITES**

PAGE 2 OF 6
TO BE RECORDED

Remitter Name: STUART MEAD/SPENCER BISHOP

Mailing Address: 2131 LAGOON AVE

City, State, Zip: CRESCENT CITY, CA. 95531

Check here if this is a change of address.

FOR COUNTY RECORDER'S USE

No. of claims/sites 1
x \$155 per claim/site
Total due BLM \$ 10.00

- The maintenance fee may be paid by cash, check, money order, Bureau of Land Management (BLM) Declining Deposit Account, or credit card (VISA, American Express, Discover, or MasterCard). Payments must be remitted to the BLM State Office where your claim or site is recorded and received on or before September 1. If the payment is mailed, the envelope must be postmarked by a bona fide delivery service on or before September 1 and received at the proper BLM State Office within 15 calendar days after the due date. Payments may also be made by telephone using a credit card. A complete listing of BLM State Offices with their addresses and phone numbers can be found at <http://www.blm.gov>.
- The maintenance fee for the following claim(s)/site(s) applies to the assessment year 2017.

CLAIM/SITE NAME	BLM SERIAL NO.
<u>OUTBACK #4</u>	<u>423397</u>

RECEIVED
BLM AZ STATE OFFICE
2016 AUG - 2 11 8: 29
PHOENIX, ARIZONA

Use a separate sheet for additional claim/site names, serial numbers, and claimant names and addresses.

S. MEAD
2131 LADEN AVE
CRESCENT CITY, CA
95531

EUREKA CA 955

26 JUL 2016 PM 11




RECEIVED
BLM AZ STATE OFFICE

2016 AUG -2 AM 8:25

PHOENIX, ARIZONA

BLM
ONE NORTH CENTRAL AVE. STE. 800
PHOENIX, AZ. 85004-4427

85004\$4427



**United States Department of the Interior
Bureau of Land Management**

DIV OF LANDS, MINRLS & ENERGY
ONE N CENTRAL AVE
PHOENIX, AZ 85004 -4427
Phone: 602-417-9200

Receipt

No: 3620420

Transaction #: 3724087	
Date of Transaction: 08/03/2016	
CUSTOMER:	
STUART W MEAD 2131 LAGOON AVE CRESCENT CITY, CA 95531-8834 US	

LINE #	QTY	DESCRIPTION	REMARKS	UNIT PRICE	TOTAL
1	1.00	LOCATABLE MINERALS / MINING CLAIMS-NOT NEW-UNADJUD, ONE AUTH NO. ONLY / MINING CLAIM MONEY RECEIVED CASES: AMC423395/\$20.00	WAIVER 2017 - 2 / POL 2016 - 2 / NOI 2016 - 2	- n/a -	20.00
TOTAL:					\$20.00

PAYMENT INFORMATION					
1	AMOUNT:	20.00	POSTMARKED:	07/26/2016	
	TYPE:	CHECK	RECEIVED:	08/02/2016	
	CHECK NO:	2260			
	NAME:	MEAD, STUART W 2131 LAGOON AVE CRESCENT CITY CA 95531-8834 US			

REMARKS
CUSTOMER ALSO PROVIDED THE FOLLOWING DOCUMENTS, BUT NO PAYMENT: MAINTENANCE FEE FORM(S).

This receipt was generated by the automated BLM Collections and Billing System and is a paper representation of a portion of the official electronic record contained therein.

UNITED STATES
DEPARTMENT OF THE INTERIOR
BUREAU OF LAND MANAGEMENT

418660
423391

CREDIT CARD PAYMENT
For Mining Claim Maintenance Fee

THIS IS A CHANGE OF ADDRESS

TELEPHONE SUBMISSION - ACCURACY OF THE BELOW INFORMATION IS THE RESPONSIBILITY OF THE CLAIMANT/OWNER

NAME DAVID F GRIMM
ADDRESS 4402 ST RT B19
CITY AVONMORE STATE PA ZIP 15618
PHONE # 724 - 787 8798

SEND RECEIPT TO Above address
 Other (Include Name and Mailing Address):

AMC NUMBER	CLAIM/SITE NAME
<u>4186601</u>	<u>LODE 20.66 AC</u>
<u>423399</u>	<u>20.66 AC</u>

2 # of Claim/Site
x 155.00 Each
\$ 310⁰⁰ Total Charged PET (INITIALS)

RECEIPT # 3383437

DATE STAMP
RECEIVED
M AZ STATE OFF
2015 SEP - 1 A 9:24
HOELIX, ARIZONA
ENTERED
SEP 03 2015
BY: JP

***** FOR OFFICIAL USE ONLY *****
DATE 9/1/15 INITIALS PET VERIFIED _____

United States Department of the Interior
Bureau of Land Management
 LANDS/RECREATION & PLANNING
 ONE N CENTRAL AVE
 PHOENIX, AZ 85004 -2203
 Phone: 602-417-9200

Receipt

No: 3383437

Transaction #: 3481755	
Date of Transaction: 09/01/2015	
CUSTOMER:	
DAVID F GRIMM 4402 STATE ROUTE 819 AVONMORE, PA 15618-1127 US	

LINE #	QTY	DESCRIPTION	REMARKS	UNIT PRICE	TOTAL
1	1.00	LOCATABLE MINERALS / MINING CLAIMS-NOT NEW-UNADJUD, ONE AUTH NO. ONLY / MINING CLAIM MONEY RECEIVED CASES: AMC418661/\$310.00	2016 MAINT/2	- n/a -	310.00
TOTAL:					\$310.00

PAYMENT INFORMATION			
NOTE: Items will appear on credit card statement as "Bureau of Land Mgmt CO".			
1	AMOUNT:	310.00	POSTMARKED: N/A
	TYPE:	CREDIT CARD	RECEIVED: 09/01/2015
	NAME:	GRIMM, DAVID F 4402 STATE ROUTE 819 AVONMORE PA 15618-1127 US	
	CARD NO:	XXXXXXXXXXXX3878	AUTH CODE: 892610
	NAME ON CARD:	DAVID F GRIMM	
	EXPIRES:	11/2017	
	SIGNATURE:		

REMARKS

This receipt was generated by the automated BLM Collections and Billing System and is a paper representation of a portion of the official electronic record contained therein.

ENTERED
 SEP 03 2015
 BY: *ll*

Run Date: 08/27/15

Run Time: 08:15 AM

**DEPARTMENT OF THE INTERIOR
BUREAU OF LAND MANAGEMENT
MINING CLAIMS**

MC Maintenance Fees Paid Through the BLM Pay Portal

CBS Receipt: 3374249

Printed For Lead File # **AMC423391**

Agency Tracking ID: 1440374445

Number of BLM Serial Nr: 1

Assessment Year: 2016

Paid On: 08/23/2015

Total Amount Paid: \$155.00

Claim Name	BLM Serial No	Lead File No	Amount Paid
GOLDEN ROD GOLD	AMC423393	AMC423391	\$155.00

United States Department of the Interior
Bureau of Land Management
 BUSINESS & SUPPORT SVCS DIV
 ONE N CENTRAL AVE SUITE 800
 PHOENIX, AZ 85004 -4427
 Phone: (602) 417-9200

Receipt

No: 3374249

Transaction #: 3472448	
Date of Transaction: 08/23/2015	
CUSTOMER:	
R B SCHULTZ 32507 N 221ST AVE WITTMANN,AZ 85361 US	

LINE #	QTY	DESCRIPTION	REMARKS	UNIT PRICE	TOTAL
1	1.00	LOCATABLE MINERALS / MINING CLAIMS- NOT NEW-UNADJUD,ONE AUTH NO. ONLY / MINING CLAIM MONEY RECEIVED CASES: AMC423393/\$155.00		- n/a -	155.00
TOTAL:					\$155.00

PAYMENT INFORMATION			
NOTE: Items will appear on credit card statement as "BLM O Mining Claim".			
1	AMOUNT:	155.00	POSTMARKED: N/A
	TYPE:	CREDIT CARD	RECEIVED: 08/23/2015
	NAME:	R B SCHULTZ 32507 N 221ST AVE WITTMANN AZ 85361 US	
	CARD NO:	XXXXXXXXXXXX2008	AUTH CODE: 129781
	NAME ON CARD:	R B SCHULTZ	
	EXPIRES:	01/2020	
	SIGNATURE:		

REMARKS

This receipt was generated by the automated BLM Collections and Billing System and is a paper representation of a portion of the official electronic record contained therein.

UNITED STATES
DEPARTMENT OF THE INTERIOR
BUREAU OF LAND MANAGEMENT

135

423391

MAINTENANCE FEE WAIVER CERTIFICATION

ADA

FORM APPROVED
OMB NO. 1004-0114
Expires: October 31, 2016

SEE INSTRUCTIONS ON PAGE 2

1. This small miner waiver is filed for the assessment year beginning on September 1, 2015 and ending on September 1, 2016.
2. The undersigned and all related parties owned ten or fewer mining claims, mill, or tunnel sites located and maintained on Federal lands in the United States of America on September 1, 2015.
3. The undersigned have performed the assessment work required by law for each mining claim listed prior to filing this waiver and understand that by filing this form, the undersigned must file an affidavit of assessment work with the Bureau of Land Management (BLM) by the December 30th following the filing of this waiver.
4. The undersigned understand that if the assessment work obligation has not yet come due under 30 U.S.C. 28 (for those claims in their first assessment year only), a notice of intent to hold reciting this condition must be recorded by the December 30th following the filing of this waiver.
5. The undersigned understand that mill and tunnel sites may also be listed on this waiver and be waived from payment of the maintenance fee, and that a notice of intent to hold for these sites is required to be filed with the BLM by the December 30th following the filing of this waiver.
6. The undersigned understand and acknowledge that pursuant to 43 U.S.C. 1212 and 18 U.S.C. 1001, the filing or recording of a false, fictitious, or fraudulent document with the BLM may result in a fine of up to \$250,000, a prison term not to exceed five years, or both.
7. The mining claims, mill or tunnel sites for which this waiver from payment of the maintenance fees is requested are:

CLAIM OR SITE NAME	BLM RECORDATION SERIAL NUMBER
1. <u>OUTBACK #2</u>	<u>423395</u>
2. <u>OUTBACK #4</u>	<u>423397</u>
3.	
4.	
5.	
6.	
7.	
8.	
10.	

RECEIVED
BLM AZ STATE OFFICE
2015 JUL 28 P 3:51
PHOENIX, ARIZONA

The owner(s) (claimants) of the above mining claims and sites are:

STUART MEAD
(Owner's Name - Please Print)

2131 LAGOON AVE
(Owner's Mailing Address)

CRESCENT CITY CA 95531
(City) (State) (Zip Code)

Spencer Bishop
(Owner's Signature)

Spencer Bishop
(Owner's Name - Please Print)

2131 LAGOON AVE
(Owner's Mailing Address)

CRESCENT CITY CA 95531
(City) (State) (Zip Code)

Spencer Bishop
(Owner's Signature)

Spencer Bishop
(Owner's Name - Please Print)

2131 LAGOON AVE
(Owner's Mailing Address)

CRESCENT CITY CA 95531
(City) (State) (Zip Code)

Spencer Bishop
(Owner's Signature)

Spencer Bishop
(Owner's Name - Please Print)

2131 LAGOON AVE
(Owner's Mailing Address)

CRESCENT CITY CA 95531
(City) (State) (Zip Code)

Spencer Bishop
(Owner's Signature)

INTERESTED
SEP 2 2015
BY: RZ

NW-RE 9/3

(Owner's Name - Please Print)

(Owner's Signature)

(Owner's Mailing Address)

(City)

(State)

(Zip Code)

(Owner's Name - Please Print)

(Owner's Signature)

(Owner's Mailing Address)

(City)

(State)

(Zip Code)

(Owner's Name - Please Print)

(Owner's Signature)

(Owner's Mailing Address)

(City)

(State)

(Zip Code)

(Owner's Name - Please Print)

(Owner's Signature)

(Owner's Mailing Address)

(City)

(State)

(Zip Code)

RECEIVED
BLM STATE OFFICE
2015 JUL 28 9 35 1
PHOENIX, ARIZONA

18 U.S.C. 1001 and 43 U.S.C. 1212 make it a crime for any person knowingly and willfully to make to any department or agency of the United States any false, fictitious or fraudulent statements or representations as to any matter within its jurisdiction.

INSTRUCTIONS

1. This certification is made under the provisions of 43 U.S.C. § 1744 and 30 U.S.C. §28-28k and the regulations thereunder (43 CFR Part 3830).
2. The claimant(s) must fill in the dates in paragraph 1 for the beginning and ending of the assessment year for which this waiver is sought.
3. The claimant(s) must fill in the date in paragraph 2 for the beginning of the assessment year for which this waiver is sought.
4. All claim and site names and BLM serial numbers must be listed for the mining claims, mill sites, and tunnel sites for which the waiver is sought.
5. All owners of the mining claims, mill sites, and tunnel sites and their addresses must be given.
6. This waiver form must be signed by all the claimants or their designated agent, in original form. If an agent is designated, a notarized designation of agent, signed by all of the claimants with proper address given, must be submitted with this waiver.
7. This form must be filed no later than September 1st for the upcoming assessment year in the BLM State Office where the mining claims or sites are recorded, or the waiver cannot be granted by the BLM. (Example: To obtain a waiver for the assessment year 2012, which begins on September 1, 2011, you must qualify for and file for a waiver no later than September 1, 2011, in the proper BLM State Office.)
8. For all mining claims which require assessment work, you must record an affidavit of labor on or before the December 30th immediately following the filing of this waiver. For all other mining claims or sites waived, you must record a notice of intent to hold on or before the December 30th immediately following the filing of this waiver.
9. Mill and tunnel sites may also be listed on this waiver and be waived from payment of the maintenance fee. A notice of intent to hold for these sites is required to be filed by the December 30th following the filing of this waiver.

FOR OFFICIAL USE ONLY

423391

RECORDING REQUESTED BY AND
WHEN RECORDED, MAIL DOCUMENT TO:

NAME: STUART MEAD
ADDRESS: 2131 LAGOON AVE
CITY, STATE: CRESCENT CITY, CA
ZIP: 95531

FOR RECORDER'S USE

NOTICE OF INTENT TO HOLD - MINING CLAIM

43 CFR 3835.33

I hereby certify that the taxes have been paid in full:

X
Treasurer-Tax Collector Use Date

Mining Year
Ending September 1, 2016
Year

ARIZONA

Name of Claim(s) - Located in California <u>ARIZONA</u>	BLM CAMC Number	County Document Number & Date
<u>OUTBACK # 2</u>	<u>423395</u>	
<u>OUTBACK # 4</u>	<u>423397</u>	

Name and Address of each Claimant(s):

PRINT NAME:

STUART MEAD
SPENCER BISHOP

PRINT CURRENT MAILING ADDRESS:

2131 LAGOON AVE CRESCENT CITY, CA 95531
SAME AS ABOVE

The Claim(s) held and claimed by the owner(s) for valuable mineral contained therein and owner(s) intend to continue development of the claim. The annual assessment work or affidavit of proof of labor has not been performed.

Check the applicable box below:

- Maintenance Fees have been paid to BLM for each claim or site; OR
- Claimant has filed a Maintenance Fee Waiver with BLM; OR
- Claim was Located during the current assessment year

SIGNATURE OF EACH CLAIMANT

Stuart Mead
Spencer Bishop

DATE:

7-23-15
7-23-15

RECEIVED
BLM PHOENIX OFFICE
2015 JUL 28 P 3:51
PHOENIX, ARIZONA
JUL 31 2015
BY: Ram

RECEIPT # 3353037



Stuart W Mead
2131 Lagoon Ave.
Crescent City, CA 95531

EUREKA CA 955

23 JUL 2015 PM 1 T



RECEIVED
BLM AZ STATE OFFICE

2015 JUL 28 P 3: 11

PHOENIX, ARIZONA

B.L.M.
ONE NORTH CENTRAL AVE.
SUITE 800
PHOENIX, AZ. 85004-4427

850044427



United States Department of the Interior
Bureau of Land Management
 LANDS/RECREATION & PLANNING
 ONE N CENTRAL AVE
 PHOENIX, AZ 85004 -2203
 Phone: 602-417-9200

Receipt

No: 3353037

Transaction #: 3450944	
Date of Transaction: 07/29/2015	
CUSTOMER:	
STUART W MEAD 2131 LAGOON AVE CRESCENT CITY, CA 95531-8834 US	

LINE #	QTY	DESCRIPTION	REMARKS	UNIT PRICE	TOTAL
1	1.00	LOCATABLE MINERALS / MINING CLAIMS-NOT NEW-UNADJUD, ONE AUTH NO. ONLY / MINING CLAIM MONEY RECEIVED CASES: AMC423395/\$20.00	MAINT FEE WAIVER (2) 2016 / NOI (2) 2015	- n/a -	20.00
TOTAL:					\$20.00

PAYMENT INFORMATION					
1	AMOUNT:	20.00	POSTMARKED:	07/23/2015	
	TYPE:	CHECK	RECEIVED:	07/28/2015	
	CHECK NO:	2108			
	NAME:	MEAD, STUART W 2131 LAGOON AVE CRESCENT CITY CA 95531-8834 US			

REMARKS

This receipt was generated by the automated BLM Collections and Billing System and is a paper representation of a portion of the official electronic record contained therein.

ENTERED
 JUL 31 2015
 BY:

7/29/2015

423622 406377
 426231 424429 412179
 427309 425284 418660
 427396 425499 420457
 426104 423391

MAINTENANCE FEE PAYMENT

Claimant Name: Minefinder Gold
 Address: PO Box 971
 City: Black Canyon State: AZ Zip: 85324
 Telephone: 102-710-3290
 E-mail address: _____
 Signature: _____

RECEIVED
 M AZ STATE OFFICE
 JUL 29 11 3:13
 PHOENIX, ARIZONA
 BLM
 Date
 Stamp

Check here if this is a change of address.

LINE NO.	AMC NUMBER	CLAIM/SITE NAME	COUNTY RECORDER DATA (If available)	TWP	RNG	SEC
1	425294	Twin Hills Gold #1		4N	10W	17
2	427317	Midas #4		4N	13W	27
3	426104	Gold Pass		2S	11E	9,4
4						
5						
6						
7						
8						
9						
10						

List additional claims on Form MCF114.

Bureau of Land Management
 Arizona State Office
 www.blm.gov/az/

ENTERED
 SEP 02 2014
 BY: pb

No. of Claims: 3 x \$155 = 465⁰⁰
 Check No: 001105 Init. se
 Receipt No.: 3117779
 For BLM Use Only

MAINTENANCE FEE PAYMENT

Claimant Name: Minefinder Gold.
 Address: PO BOX 971
 City: Black Canyon State: AZ Zip: 85324
 Telephone: 1002-710-3290
 E-mail address: _____
 Signature: [Signature]

Check here if this is a change of address.

RECEIVED
 M AZ STATE OFFICE
 2014 AUG 29 P 3:13
 PHOENIX, ARIZONA
 BLM
 Date
 Stamp

LINE NO.	AMC NUMBER	CLAIM/SITE NAME	COUNTY RECORDER DATA (If available)	TWP	RNG	SEC
1	424432	Carmens Gold # 4		4N	11W	15
2	426108	Patriot #9		4N	13W	4
3	426124	Patriot Gold #3		5N	13W	35
4	426110	Paychey #1		5N	13W	34
5	426109	Patriot #10		4N	13W	4
6	406397	Surveillance #11-B		5N	12W	14
7						
8						
9						
10						

List additional claims on Form MCF114.

Bureau of Land Management
 Arizona State Office
www.blm.gov/az/

No. of Claims: 6 x \$155 = 930
 Check No: 001165 Init. SC
 Receipt No.: 3117779
 For BLM Use Only.

MAINTENANCE FEE PAYMENT

Claimant Name: Minefinder Gold
 Address: PO Box 971
 City: Black Canyon State: AZ Zip: 85324
 Telephone: 602 710 3290
 E-mail address: _____
 Signature: [Signature]

Check here if this is a change of address.

RECEIVED
 M AZ STATE OFFICE
 2014 AUG 29 P 3: 13
 PHOENIX, ARIZONA
 BLM
 Date
 Stamp

LINE NO.	AMC NUMBER	CLAIM/SITE NAME	COUNTY RECORDER DATA (If available)	TWP	RNG	SEC
1	A26234	401K Gold #4		4N	6W	19,30
2	A20465	Midway Gold #4		4N	7W	15
3	A23392	Gold Flake		4N	6W	30
4	A25504	Gold Bottle #6		4N	6W	30
5	A27401	Gold Streak #6		3N	6W	11
6	A18166D	Copper Dike #1		5N	8W	10
7	A23395	Outback Gold #2		4N	7W	27
8	A23397	Outback Gold #4		4N	7W	27
9	A12180	Cleator Gold #2		11N	1E	22
10						

List additional claims on Form MCF114.

Bureau of Land Management
 Arizona State Office
www.blm.gov/az/

No. of Claims: 9 x \$155 = 1395⁰⁰
 Check No: 001105 Init. SC
 Receipt No.: 3117779
 For BLM Use Only

Form: MCF112
 Revised July 2009

This form is available from the Arizona Department of Mines and Mineral Resources and may be reproduced.

MAINTENANCE FEE PAYMENT

Claimant Name: Minefinder Gold
 Address: PO Box 971
 City: Black Canyon State: AZ Zip: 85324
 Telephone: 602-703290
 E-mail address: _____
 Signature: [Signature]

RECEIVED
 ILM AZ STATE OFFICE
 2014 AUG 29 P 3:13
 PHOENIX, ARIZONA
 BLM
 Date
 Stamp

Check here if this is a change of address.

LINE NO.	AMC NUMBER	CLAIM/SITE NAME	COUNTY RECORDER DATA (If available)	TWP	RNG	SEC
1	425507	Millsite Canyon Gold #4		1S	11E	16
2	425508	Millsite Canyon Gold #5		1S	11E	16
3	426105	Millsite Canyon Gold #6		1S	11E	9
4	425509	Secret Canyon #3		1S	11E	21
5	426114	Peacock Gold #2		1S	11E	9
6						
7						
8						
9						
10						

List additional claims on Form MCF114.

Bureau of Land Management
 Arizona State Office
www.blm.gov/az/

No. of Claims: 5 x \$155 = 775⁰⁰
 Check No: 001105 Init. SC
 Receipt No.: 3117779
 For BLM Use Only

Form: MCF112
 Revised July 2009

United States Department of the Interior
Bureau of Land Management
 LANDS/RECREATION & PLANNING
 ONE N CENTRAL AVE
 PHOENIX, AZ 85004 -2203
 Phone: 602-417-9200

Receipt

No: 3117779

Transaction #: 3209569		ENTERED INTO COMPUTER
Date of Transaction: 08/29/2014		
CUSTOMER:		SEP -2 2014 <i>FB</i>
	MINE FINDER GOLD PO BOX 971 BLACK CANYON CITY, AZ 85324-0971 US	

LINE #	QTY	DESCRIPTION	REMARKS	UNIT PRICE	TOTAL
1	1.00	LOCATABLE MINERALS / MINING CLAIMS- NOT NEW-UNADJUD, ONE AUTH NO. ONLY / MINING CLAIM MONEY RECEIVED CASES: AMC425294/\$3565.00	MAINT (23) 2015	- n/a -	3565.00
TOTAL:					\$3,565.00

PAYMENT INFORMATION			
1	AMOUNT:	3565.00	POSTMARKED: N/A
	TYPE:	CHECK	RECEIVED: 08/29/2014
	CHECK NO:	001105	
	NAME:	MINE FINDER GOLD PO BOX 971 BLACK CANYON CITY AZ 85324-0971 US	

REMARKS

This receipt was generated by the automated BLM Collections and Billing System and is a paper representation of a portion of the official electronic record contained therein.

425284
425499

MAINTENANCE FEE PAYMENT

Claimant Name: Minefinder Gold
 Address: PO Box 971
 City: Black Canyon State: AZ Zip: 85324
 Telephone: 602-110-3290
 E-mail address: _____
 Signature: [Signature]

RECEIVED
 M AZ STATE OFFICE
 2014 AUG 29 P 3:17
 PHOENIX, ARIZONA
 BLM
 Date
 Stamp

Check here if this is a change of address.

LINE NO.	AMC NUMBER	CLAIM/SITE NAME	COUNTY RECORDER DATA (If available)	TWP	RNG	SEC
1	425284	Blue Wash #1	2013-1036804	4N	6W	19
2	425499	Blue Wash #2	2013-1036797	4N	6W	19
3	425500	Blue Wash #3	2013-1036798	4N	6W	19
4						
5						
6						
7						
8						
9						
10						

ENTERED
 SEP 02 2014
 BY: JB

List additional claims on Form MCF114.

Bureau of Land Management
 Arizona State Office
www.blm.gov/az/

No. of Claims: 3 x \$155 = 465⁰⁰
 Check No: 516 Init. SC
 Receipt No.: 3117785
 For BLM Use Only

Form: MCF112
 Revised July 2009

United States Department of the Interior
Bureau of Land Management
 LANDS/RECREATION & PLANNING
 ONE N CENTRAL AVE
 PHOENIX, AZ 85004 -2203
 Phone: 602-417-9200

Receipt

No: 3117785

Transaction #: 3209575		ENTERED INTO COMPUTER
Date of Transaction: 08/29/2014		
CUSTOMER:		SEP - 2 2014 <i>FB</i>
MINE FINDER GOLD PO BOX 971 BLACK CANYON CITY, AZ 85324-0971 US		

LINE #	QTY	DESCRIPTION	REMARKS	UNIT PRICE	TOTAL
1	1.00	LOCATABLE MINERALS / MINING CLAIMS- NOT NEW-UNADJUD, ONE AUTH NO. ONLY / MINING CLAIM MONEY RECEIVED CASES: AMC425284/\$465.00	MAINT (3) 2015	- n/a -	465.00
TOTAL:					\$465.00

PAYMENT INFORMATION			
1	AMOUNT:	465.00	POSTMARKED: N/A
	TYPE:	CHECK	RECEIVED: 08/29/2014
	CHECK NO:	516	
	NAME:	MINE FINDER GOLD PO BOX 971 BLACK CANYON CITY AZ 85324-0971 US	

REMARKS

This receipt was generated by the automated BLM Collections and Billing System and is a paper representation of a portion of the official electronic record contained therein.

Run Date: 08/27/14

47

Run Time: 10:10 AM

**DEPARTMENT OF THE INTERIOR
BUREAU OF LAND MANAGEMENT
MINING CLAIMS**

423391

MC Maintenance Fees Paid Through the BLM Pay Portal

CBS Receipt: 3112018

Agency Tracking ID: 221949928

Assessment Year: 2015

Paid On : 08/25/2014

Number of BLM Serial Nr: 1

Total Amount Paid: \$310.00

Claim Name	BLM Serial No	Lead File No	Case Type	Amount Paid
REBEL GOLD	AMC423398	AMC423391	384201	\$310.00

United States Department of the Interior
Bureau of Land Management
 BUSINESS & SUPPORT SVCS DIV
 ONE N CENTRAL AVE SUITE 800
 PHOENIX, AZ 85004 -4427
 Phone: (602) 417-9200

Receipt

No: 3112018

Transaction #: 3203725	
Date of Transaction: 08/25/2014	
CUSTOMER:	
MICHAEL WONG 5817 NORTH OTTAWA ROAD VIRGINIA BEACH, VA 23462	

LINE #	QTY	DESCRIPTION	REMARKS	UNIT PRICE	TOTAL
1	1.00	LOCATABLE MINERALS / MINING CLAIMS- NOT NEW-UNADJUD, ONE AUTH NO. ONLY / MINING CLAIM MONEY RECEIVED CASES: AMC423398/\$310.00		- n/a -	310.00
TOTAL:					\$310.00

PAYMENT INFORMATION			
NOTE: Items will appear on credit card statement as "BLM O Mining Claim".			
1	AMOUNT:	310.00	POSTMARKED: N/A
	TYPE:	CREDIT CARD	RECEIVED: 08/25/2014
	NAME:	MICHAEL WONG 5817 NORTH OTTAWA ROAD VIRGINIA BEACH VA 23462	
	CARD NO:	XXXXXXXXXXXX4004	AUTH CODE: 241357
	NAME ON CARD:	MICHAEL WONG	
	EXPIRES:	01/2017	
	SIGNATURE:		

REMARKS

This receipt was generated by the automated BLM Collections and Billing System and is a paper representation of a portion of the official electronic record contained therein.

Run Date: 08/07/14

Run Time: 09:36 AM

423391

DEPARTMENT OF THE INTERIOR
BUREAU OF LAND MANAGEMENT
MINING CLAIMS

MC Maintenance Fees Paid Through the BLM Pay Portal

CBS Receipt: 3089207

Agency Tracking ID: 108723558

Assessment Year: 2015

Paid On : 07/30/2014

Number of BLM Serial Nr: 1

Total Amount Paid: \$155.00

Claim Name	BLM Serial No	Lead File No	Case Type	Amount Paid
GOLDEN ROD GOLD	AMC423393	AMC423391	384101	\$155.00

United States Department of the Interior
Bureau of Land Management
 BUSINESS & SUPPORT SVCS DIV
 ONE N CENTRAL AVE SUITE 800
 PHOENIX, AZ 85004 -4427
 Phone: (602) 417-9200

Receipt

No: 3089207

Transaction #: 3180586	
Date of Transaction: 07/30/2014	
CUSTOMER:	
SCHULTZ FAMILY OF ARIZONA LLC 32507 N 221ST AVE WITTMANN, AZ 85361	

LINE #	QTY	DESCRIPTION	REMARKS	UNIT PRICE	TOTAL
1	1.00	LOCATABLE MINERALS / MINING CLAIMS- NOT NEW-UNADJUD, ONE AUTH NO. ONLY / MINING CLAIM MONEY RECEIVED CASES: AMC423393/\$155.00		- n/a -	155.00
TOTAL:					\$155.00

PAYMENT INFORMATION			
NOTE: Items will appear on credit card statement as "BLM Denver, Colorado".			
1	AMOUNT:	155.00	POSTMARKED: N/A
	TYPE:	CREDIT CARD	RECEIVED: 07/30/2014
	NAME:	SCHULTZ FAMILY OF ARIZONA LLC 32507 N 221ST AVE WITTMANN AZ 85361	
	CARD NO:	XXXXXXXXXXXX2008	AUTH CODE: 268307
	NAME ON CARD:	SCHULTZ FAMILY OF ARIZONA LLC	
	EXPIRES:	02/2018	
	SIGNATURE:		

REMARKS

This receipt was generated by the automated BLM Collections and Billing System and is a paper representation of a portion of the official electronic record contained therein.

Run Date: 08/04/14

Run Time: 08:51 AM

**DEPARTMENT OF THE INTERIOR
BUREAU OF LAND MANAGEMENT
MINING CLAIMS**

MC Maintenance Fees Paid Through the BLM Pay Portal

CBS Receipt: 3089207

Printed For Lead File # AMC423391

Agency Tracking ID: 108723558

Assessment Year: 2015

Number of BLM Serial Nr: 1

Paid On: 07/30/2014

Total Amount Paid: \$155.00

Claim Name	BLM Serial No	Lead File No	Amount Paid
GOLDEN ROD GOLD	AMC423393	AMC423391	\$155.00

United States Department of the Interior
Bureau of Land Management
 BUSINESS & SUPPORT SVCS DIV
 ONE N CENTRAL AVE SUITE 800
 PHOENIX, AZ 85004 -4427
 Phone: (602) 417-9200

Receipt

No: 3089207

Transaction #: 3180586	
Date of Transaction: 07/30/2014	
CUSTOMER:	
SCHULTZ FAMILY OF ARIZONA LLC 32507 N 221ST AVE WITTMANN,AZ 85361	

LINE #	QTY	DESCRIPTION	REMARKS	UNIT PRICE	TOTAL
1	1.00	LOCATABLE MINERALS / MINING CLAIMS- NOT NEW-UNADJUD,ONE AUTH NO. ONLY / MINING CLAIM MONEY RECEIVED CASES: AMC423393/\$155.00		- n/a -	155.00
TOTAL:					\$155.00

PAYMENT INFORMATION			
NOTE: Items will appear on credit card statement as "BLM Denver, Colorado".			
1	AMOUNT:	155.00	POSTMARKED: N/A
	TYPE:	CREDIT CARD	RECEIVED: 07/30/2014
	NAME:	SCHULTZ FAMILY OF ARIZONA LLC 32507 N 221ST AVE WITTMANN AZ 85361	
	CARD NO:	XXXXXXXXXXXX2008	AUTH CODE: 268307
	NAME ON CARD:	SCHULTZ FAMILY OF ARIZONA LLC	
	EXPIRES:	02/2018	
	SIGNATURE:		

REMARKS

This receipt was generated by the automated BLM Collections and Billing System and is a paper representation of a portion of the official electronic record contained therein.

● LEAD CASEFILES ●

for
Receipt No. 2866616
filed
8/27/13
by
Steve Kardijic

420457

417680

418660

404130

413772

406377

413302

405325

416904

422559

423391

407728

412732

423622

412179

405545

420812

418581

ENTERED
SEP - 3 2013
BY: RE

420457
 422559
 417680
 423391
 418660

MAINTENANCE FEE PAYMENT

Claimant Name: Steve Karolyi
 Address: PO BOX 74353
 City: Phoenix State: AZ Zip: 85087
 Telephone: 623-465-5076
 E-mail address: _____
 Signature: [Signature]

BLM
 Date
 Stamp

RECEIVED
 CLM & STATE OFFICE
 2013 AUG 21 P 2:21
 PHOENIX, ARIZONA

Check here if this is a change of address.

LINE NO.	AMC NUMBER	CLAIM/SITE NAME	COUNTY RECORDER DATA (If available)	TWP	RNG	SEC	
1	422560	Gringo hold		4N	10W	7	40a
2	422559	Camino hold		4N	10W	7	40ac
3	417682	Lucky Strike #3		5N	12W	27	20ac
4	423397	Outback hold #4		4N	7W	27	20ac
5	418667	Lead Dike #4		5N	8W	13	20ac
6	420466	Red Hills hold #		4N	7W	23	20ac
7							
8							
9							
10							

List additional claims on Form MCF114.

Bureau of Land Management
 Arizona State Office
 www.blm.gov/az/

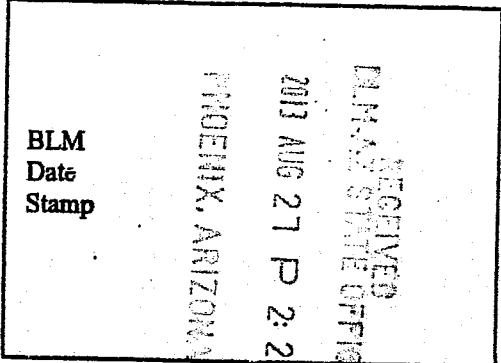
No. of Claims: 6 x \$140 = 1120⁰⁰
 Check No: 1509 Init. SC
 Receipt No.: 2866616
 For BLM Use Only

Form: MCF112
 Revised July 2009

This form is available from the Arizona Department of Mines and Mineral Resources and may be reproduced.

MAINTENANCE FEE PAYMENT

Claimant Name: Steve Karolyi
 Address: PO Box 74353
 City: Phoenix State: AZ Zip: 85087
 Telephone: 623-465-5076
 E-mail address: _____
 Signature: _____



Check here if this is a change of address.

LINE NO.	AMC NUMBER	CLAIM/SITE NAME	COUNTY RECORDER DATA (If available)	TWP	RNG	SEC	
1	407732	Camp Wash #5		3N	7W	5	40ac.
2	409140	Tres Amigos #4		10N	16W	35	40ac.
3	404141	Tres Amigos #4-A		10N	16W	35	20ac.
4	420469	Red Hills Gold #4		4N	7W	24	20ac.
5	412735	Gold Basin #2		28N	18W	22	40ac.
6	413714	Gold Basin South #3		28N	18W	34	40ac.
7	423391	Beer Bottle Gold		4N	6W	30	40ac.
8	418669	Lead Dike #2		5N	8W	13	20ac.
9	418662	Copper Dike #3		5N	8W	15	20ac.
10	413789	Gold Treasure #3		5N	11W	29	40ac.

List additional claims on Form MCF114.

Bureau of Land Management
 Arizona State Office
 www.blm.gov/az/

No. of Claims: 10 x \$140 = 2240.⁰⁰
 Check No: 1509 Init. JC
 Receipt No.: 2866616
 For BLM Use Only

Form: MCF112
 Revised July 2009

MAINTENANCE FEE PAYMENT

Claimant Name: Steve Karolyi
 Address: PO BOX 74353
 City: Phoenix State: AZ Zip: 85087
 Telephone: 623-465-5076
 E-mail address: _____
 Signature: [Signature]

Check here if this is a change of address.

RECEIVED
 MINERAL OFFICE
 PHOENIX, ARIZONA
 2013 AUG 27 P 2:21
 BLM
 Date
 Stamp

LINE NO.	AMC NUMBER	CLAIM/SITE NAME	COUNTY RECORDER DATA (If available)	TWP	RNG	SEC	
1	423624	Patriot hold #3		5N	13W	35	20c
2	423395	Outback hold #2		4N	7W	27	20c
3	406395	Sundance hold #8-A		5N	12W	14	20a
4	406394	Sundance hold #5-A		5N	12W	14	20a
5	412187	Town Butte #9		11N	1E	24	20a
6	413306	Gold Basin #10		28N	18W	22	40ac
7	405324	Nugget Canyon - A		5N	12W	11	20ac
8	405338	Nugget Canyon hold		5N	12W	11	40ac
9	420814	Rio hold #3		4N	13W	4	40ac
10	420464	Midway hold #3		4N	7W	15	20ac

405324
 notified
 by phone
 correct
 t.
 01/31/13

List additional claims on Form MCF114.

Bureau of Land Management
 Arizona State Office
 www.blm.gov/az

No. of Claims: 10 x \$140 = 1820.00
 Check No: 1509 Init. SC
 Receipt No.: 2866616
 For BLM Use Only

Form: MCF112
 Revised July 2009

This form is available from the Arizona Department of Mines and Mineral Resources and may be reproduced.

* Nugget Canyon - A listed
 correct AMC #405324

MAINTENANCE FEE PAYMENT

Claimant Name: Steve Karolyi
 Address: PO BOX 74353
 City: Phoenix State: AZ Zip: 85087
 Telephone: 623-465-5076
 E-mail address: _____
 Signature: [Signature]

BLM
Date
Stamp

RECEIVED
BLM ARIZONA STATE OFFICE
PHOENIX, ARIZONA
2013 AUG 27 P 2:21

Check here if this is a change of address.

LINE NO.	AMC NUMBER	CLAIM/SITE NAME	COUNTY RECORDER DATA (If available)	TWP	RNG	SEC	
1	416909	Gold Pension #4		3S	1E	6	40a
2	420463	Midway Gold #2		4N	7W	15	20a
3	420460	Gold Peak		4N	7W	11	20a
4	420813	Rio Gold #2		4N	13W	4	40a
5	416907	Black Pearl #11		4N	7W	17	20a
6	418582	Black Pearl #18		4N	7W	17	20ac
7	405332	Gold Camp Draw		5N	12W	11	40ac
8	418646	Copper Gulch #3		5N	8W	12 & 13	20a
9	406397	Sundance Gold #11-B		5N	12W	14	20ac
10	423399	Tea Party Gold		4N	7W	27	20a

List additional claims on Form MCF114.

Bureau of Land Management
 Arizona State Office
 www.blm.gov/az/

No. of Claims: 10 x \$140 = 1820.00
 Check No: 1509 Init. SC
 Receipt No.: 2866616
 For BLM Use Only

Form: MCF112
 Revised July 2009

United States Department of the Interior
Bureau of Land Management
 LANDS/RECREATION & PLANNING
 ONE N CENTRAL AVE
 PHOENIX, AZ 85004 -2203
 Phone: 602-417-9200

Receipt

No: 2866616

Transaction #: 2952546	
Date of Transaction: 08/27/2013	
CUSTOMER:	
STEVE KAROLYI PO BOX 74353 PHOENIX, AZ 85087-1006 US	

LINE #	QTY	DESCRIPTION	REMARKS	UNIT PRICE	TOTAL
1	1.00	LOCATABLE MINERALS / MINING CLAIMS- NOT NEW-UNADJUD, ONE AUTH NO. ONLY / MINING CLAIM MONEY RECEIVED CASES: AMC407732/\$7000.00	MAINT (36) 2014	- n/a -	7000.00
TOTAL:					\$7,000.00

PAYMENT INFORMATION			
1	AMOUNT:	7000.00	POSTMARKED: N/A
	TYPE:	CHECK	RECEIVED: 08/27/2013
	CHECK NO:	1509	
	NAME:	KAROLYI, STEVE PO BOX 74353 PHOENIX AZ 85087-1006 US	

REMARKS

This receipt was generated by the automated BLM Collections and Billing System and is a paper representation of a portion of the official electronic record contained therein.

UNITED STATES DEPARTMENT OF INTERIOR
BUREAU OF LAND MANAGEMENT

CLAIM NAME/NUMBER INDEX

County: LA PAZ

<u>Claim Name/Number</u>	<u>Serial Number</u>	<u>Claimant(s)</u>	<u>Mer</u>	<u>Twn</u>	<u>Range</u>	<u>Sec</u>	<u>Subdiv</u>	<u>Location Date</u>	<u>Case Closed</u>
NUGGET CANYON A	AMC405545	KAROLYI STEVE	14	0050N	0120W	011	SE	12/02/2010	09/01/2011
		MOORE KENNETH	14	0050N	0120W	011	SE	12/02/2010	09/01/2011
NUGGET CANYON GOLD	AMC405338	KAROLYI STEVE	14	0050N	0120W	011	SE	12/02/2010	
		MOORE KENNETH	14	0050N	0120W	011	SE	12/02/2010	
NUGGET CANYON-A	AMC405324	KAROLYI STEVE	14	0050N	0120W	011	SE	12/02/2010	

County: YAVAPAI

<u>Claim Name/Number</u>	<u>Serial Number</u>	<u>Claimant(s)</u>	<u>Mer</u>	<u>Twn</u>	<u>Range</u>	<u>Sec</u>	<u>Subdiv</u>	<u>Location Date</u>	<u>Case Closed</u>
NUGGET CANYON	AMC288458	BARSON DAN	14	0110N	0010W	002	SE	07/15/1988	04/14/1992
		RIPPEY ROBERT	14	0110N	0010W	002	SE	07/15/1988	04/14/1992

DISCLOSURE ALL INFORMATION RECEIVED IN THIS OFFICE MAY NOT YET BE LISTED ON THIS REPORT. NAMES AND ADDRESSES ARE ENTERED AS THEY APPEAR ON THE LOCATION NOTICE OR ARE ABBREVIATED TO FIT LIMITED SPACE; THEREFORE, THEY MAY NOT APPEAR IN THE EXPECTED SEQUENCE. A BLANK LATEST ASSESSMENT YEAR IN THIS REPORT DOES NOT CONSTITUTE AN ABANDONED CLAIM.

420812
 413994
 406377
 422559
 424429

414237
 418660
 420457
 412179
 423391
 423622
 414381

MAINTENANCE FEE PAYMENT

Claimant Name: Steve Karolyi
 Address: PO BOX 74353
 City: Phoenix State: AZ Zip: 85087
 Telephone: 623-465-5076
 E-mail address: _____
 Signature: [Signature]

BLM
 Date
 Stamp

PHOENIX, ARIZONA

2013 AUG 27 P 2:22

RECEIVED
 MINERAL STATE OFFICE

Check here if this is a change of address.

LINE NO.	AMC NUMBER	CLAIM/SITE NAME	COUNTY RECORDER DATA (If available)	TWP	RNG	SEC	
1	414244	Golden Crown # 13		4N	13W	5	40ac
2	418660	Copper Dike # 1		5N	8W	10	20ac
3	420465	Midway Gold # 4		4N	7W	15	20ac
4	420468	Red Hills Gold # 3		4N	7W	23	20ac
5	412180	Cleator Gold # 2		11N	1E	22	20ac
6	420459	Belmont Gold # 3		4N	7W	21	20ac
7	423392	Gold Flake		4N	6W	30	20ac
8	423623	Patriot Gold # 2		5N	13W	34	20ac
9	414389	Golden Crown # 12		4N	13W	5	40ac
10	420812	Rio Gold # 1		4N	13W	4	40ac

List additional claims on Form MCF114.

Bureau of Land Management
 Arizona State Office
 www.blm.gov/az/

No. of Claims: 10 x \$140 = 1820.⁰⁰
 Check No: 1508 Init. SC
 Receipt No.: 2866610
 For BLM Use Only

ENTERED INTO COMPUTER
 SEP 03 2013 RE / SEP 04 2013

This form is available from the Arizona Department of Mines and Mineral Resources and may be reproduced.

Form: MCF112
 Revised July 2009

MAINTENANCE FEE PAYMENT

Claimant Name: Steve Karolyi
 Address: PO BOX 74353
 City: Phoenix State: AZ Zip: 85087
 Telephone: 623-465-5076
 E-mail address: _____
 Signature: [Signature]
 Check here if this is a change of address.

RECEIVED
 BLM ARIZONA STATE OFFICE
 PHOENIX, ARIZONA
 2013 AUG 27 P 2:22
 BLM
 Date
 Stamp

LINE NO.	AMC NUMBER	CLAIM/SITE NAME	COUNTY RECORDER DATA (If available)	TWP	RNG	SEC
1	423622	Patriot hold #1		5N	13W	34
2	423394	Outback hold #1		4N	7W	27
3	413996	Wutchman North #3		1S	11E	11
4						
5						
6						
7						
8						
9						
10						

20a
 20a
 40a

List additional claims on Form MCF114.

Bureau of Land Management
 Arizona State Office
 www.blm.gov/az/

No. of Claims: 3 x \$140 = 560⁰⁰
 Check No: 1508 Init. SK
 Receipt No.: 2866610
 For BLM Use Only

MAINTENANCE FEE PAYMENT

Claimant Name: Steve Karolyi
 Address: PO BOX 74353
 City: Phoenix State: AZ Zip: 85087
 Telephone: 623-
 E-mail address:
 Signature: [Signature]

Check here if this is a change of address.

RECEIVED
 BLM AZ STATE OFFICE
 PHOENIX, ARIZONA
 2013 AUG 27 P 2:22
 BLM Date Stamp

LINE NO.	AMC NUMBER	CLAIM/SITE NAME	COUNTY RECORDER DATA (If available)	TWP	RNG	SEC	
1	406398	Sundance Gold #13-A		5N	12W	14	20a
2	414000	Rio Oro Gold #4		1S	11E	15	40c
3	423393	Golden Rod Gold		4N	6W	30	20ac
4	423400	Yankee Gold.		4N	7W	27	40ac
5	422561	Lost Trail Gold		4N	10W	7	40ac
6	424430	Carmens Gold #2		4N	11W	14	20ac
7	424431	Carmens Gold #3		4N	11W	15	20ac
8	424429	Carmens Gold #1		4N	11W	14	20ac
9	424432	Carmens Gold #4		4N	11W	15	20ac
10	418664	Copper Gulch #1		5N	8W	12 1/3	20ac

ENTERED
 SEP 04 2013
 BY: PS

List additional claims on Form MCF114.

Bureau of Land Management
 Arizona State Office
 www.blm.gov/az/

No. of Claims: 10 x \$140 = 1820.⁰⁰
 Check No: 1508 Init. SC
 Receipt No.: 2866610
 For BLM Use Only

United States Department of the Interior
Bureau of Land Management
 LANDS/RECREATION & PLANNING
 ONE N CENTRAL AVE
 PHOENIX, AZ 85004 -2203
 Phone: 602-417-9200

Receipt

No: 2866610

Transaction #: 2952543		ENTERED INTO COMPUTER
Date of Transaction: 08/27/2013		
CUSTOMER:		
STEVE KAROLYI PO BOX 74353 PHOENIX, AZ 85087-1006 US		

LINE #	QTY	DESCRIPTION	REMARKS	UNIT PRICE	TOTAL
1	1.00	LOCATABLE MINERALS / MINING CLAIMS- NOT NEW-UNADJUD, ONE AUTH NO. ONLY / MINING CLAIM MONEY RECEIVED CASES: AMC423622/\$4200.00	MAINT (23) 2014	- n/a -	4200.00
TOTAL:					\$4,200.00

PAYMENT INFORMATION			
1	AMOUNT:	4200.00	POSTMARKED: N/A
	TYPE:	CHECK	RECEIVED: 08/27/2013
	CHECK NO:	1508	
	NAME:	KAROLYI, STEVE PO BOX 74353 PHOENIX AZ 85087-1006 US	

REMARKS

This receipt was generated by the automated BLM Collections and Billing System and is a paper representation of a portion of the official electronic record contained therein.

Mass Add/Delete/Update Action Data

Starting Serial Number Ending Serial Number

424429

424432

	Action Data:	
Action Code:	682	<input type="button" value="Lookup"/>
Action Remark:	2014	
Action Date:	08/27/2013	
Receipt Nr:	2866610	

[AMC424429] - [Placer] - 682 - 2014;\$140
 [AMC424430] - [Placer] - 682 - 2014;\$140
 [AMC424431] - [Placer] - 682 - 2014;\$140
 [AMC424432] - [Placer] - 682 - 2014;\$140

=====
 Total Amount Processed : \$560.00

	Update Action Data:	
Action Code:		<input type="button" value="Lookup"/>
Action Remark:		
Action Date:		
Receipt Nr:		

UNITED STATES
DEPARTMENT OF THE INTERIOR
BUREAU OF LAND MANAGEMENT

423391

CREDIT CARD PAYMENT
For Mining Claim Maintenance Fee

THIS IS A CHANGE OF ADDRESS

TELEPHONE SUBMISSION - ACCURACY OF THE BELOW INFORMATION IS THE RESPONSIBILITY OF THE CLAIMANT/OWNER

NAME Michael Wong
ADDRESS 5817 North O'Hawa Rd.
CITY Virgin Beach STATE VA ZIP 23462
PHONE # 757 - 439-0200

SEND RECEIPT TO Above address
 Other (Include Name and Mailing Address):

AMC NUMBER
AMC 423398

CLAIM/SITE NAME

1 # of Claim/Site
~~140-125.00~~ Each 40 acres
\$ 280 Total Charged MR (INITIALS)

2859411

RECEIVED
BLM AZ STATE OFFICE
2013 JUN 19 P 3:54
PHOENIX, ARIZONA
DATE STAMP

ENTERED			***** FOR OFFICIAL USE ONLY *****		
DATE	<u>06 23 2013</u>	INITIALS	<u>RE</u>	VERIFIED	_____
BY:	<u>RE</u>				

United States Department of the Interior
 Bureau of Land Management
 LANDS/RECREATION & PLANNING
 ONE N CENTRAL AVE
 PHOENIX, AZ 85004 -2203
 Phone: 602-417-9200

Receipt

No: 2859411

Transaction #: 2945258	
Date of Transaction: 08/19/2013	
CUSTOMER:	
MICHAEL WONG 5817 N OTTAWA RD VIRGINIA BEACH, VA 23462-3918 US	

LINE #	QTY	DESCRIPTION	REMARKS	UNIT PRICE	TOTAL
1	1.00	LOCATABLE MINERALS / MINING CLAIMS-NOT NEW-UNADJUD, ONE AUTH NO. ONLY / MINING CLAIM MONEY RECEIVED CASES: AMC423398/\$280.00	MAINT 2014/1	- n/a -	280.00
TOTAL:					\$280.00

PAYMENT INFORMATION				
NOTE: Items will appear on credit card statement as "Bureau of Land Mgmt CO".				
1	AMOUNT:	280.00	POSTMARKED:	N/A
	TYPE:	CREDIT CARD	RECEIVED:	08/19/2013
	NAME:	WONG, MICHAEL 5817 N OTTAWA RD VIRGINIA BEACH VA 23462-3918 US		
	CARD NO:	XXXXXXXXXXXX1005	AUTH CODE:	106103
	NAME ON CARD:	MICHAEL WONG		
	EXPIRES:	06/2014		
	SIGNATURE:			

REMARKS

This receipt was generated by the automated BLM Collections and Billing System and is a paper representation of a portion of the official electronic record contained therein.

MINING CLAIM STATUS REPORT

DATA ENTERED JUL 10 2013 *pb*

MTP Checked by JUL 10 2013 *pb*
GEO Checked by JUL 10 2013 *pb*

LEAD SERIAL NUMBER AMC 423391 thru AMC 423400

# OF CLAIMS & TYPE	CHARGES
# <u>7</u> LODE	Location Fee @ \$34 = \$ <u>340</u>
# _____ PLACER	Processing Fee @ \$15 = \$ <u>150</u>
# <u>3</u> ASSOCIATION PLACER	Maintenance Fee @ \$140 = \$ <u>1,400</u>
# _____ MILL SITE	Overage (+) \$ _____
# _____ TUNNEL SITE	Shortage (-) \$ _____
	Other Fees \$ <u>30-Trans fees</u>
	TOTAL \$ <u>420-assoc fees</u>

TOTAL CLAIM ACREAGE? 3-40 acre assoc. placer
OF LOCATORS? _____

Total 2,340

DOCUMENTS RECEIVED VIA -

Over-the-Counter () Mail ()

* *accepted as mail*

TIMELY FILED?

Yes () No ()

LEGAL DESCRIPTION -	T	R	SEC
	<u>4N</u>	<u>6W</u>	<u>30</u>
	<u>4N</u>	<u>7W</u>	<u>27</u>
	_____	_____	_____
	_____	_____	_____

BLM () FOREST SERVICE () _____ SUBJ TO PL 359: Yes () No ()

WILDERNESS AREA: No () Yes () _____

SPLIT ESTATE - N/A () SX () PX () SRHA () OTHER () _____

Proper Notice Filed if Located on SHRA Lands? N/A () Yes () No ()

RECONVEYED MINERALS ON BLM LANDS REQUIRE OPENING ORDERS FROM 1944 TO 1993 -

Open to Entry on: _____ N/A ()

COMMENTS/STATUS - VOID () PARTIALLY VOID () PVT MINERALS () WITHDRAWN LANDS ()
OTHER () _____

Claimant acknowledges that portions of the following claims(s) site(s) may be void or voidable.

Printed Name of Claimant _____ Signature of Claimant _____

***** FINAL ADJUDICATION *****

DATE 12/16/2013 INITIALS TS

AMC423391

NOTICE!!

These documents have been scanned!

Do not place un-scanned documents beneath this notice!

Do not remove this notice from this file!

GPO Jacket No. 560-102
Print Order 61540
Rise Business Services, LLC
Job=AZ15 5/13/2019



Box Number= AZ15039



Claim Begin-End: AMC423391-AMC423400

6 Location Notices-Amendments and Supporting Documents



AZ15039-9

AMC423162-AMC423771

When recorded please return to:
Steve Karolyi
P.O Box 74353
Phoenix, AZ 85087

Location Notice for Association Placer Mining Claim

Notice is hereby given that the undersigned have on this 17th day of March, 2013 located a placer mining claim in Maricopa County, State of Arizona.

The name of this claim is the **Beer Bottle Gold** and is situated in the NW ¼ of the SW ¼ Section 30, Township 4 N., Range 6W., Gila & Salt River Base and Meridian, Arizona.

The locators of this claim are:

Steve Karolyi and Tina Lilly

Steve Karolyi
P.O. Box 74353
Phoenix, Az. 85087



RECEIVED
B.L.M. AZ STATE OFFICE
2013 JUN - 1 P 1:53
PHOENIX, AZ

The locality of this claim with reference to some natural object or permanent monument and additional information concerning its locality are as follows;

Beginning at a wood post where a copy of this notice is posted: then 50 feet south to the center of the south end line, then 660 feet east to southeast corner, then 1320 feet north to the northeast corner, then 1320 feet west to the northwest corner, then 1320 feet south to the southwest corner, then 660 feet east to the point of beginning.

Dated and posted on the ground this 17th day of March, 2013

Locator(s)

Steve Karolyi

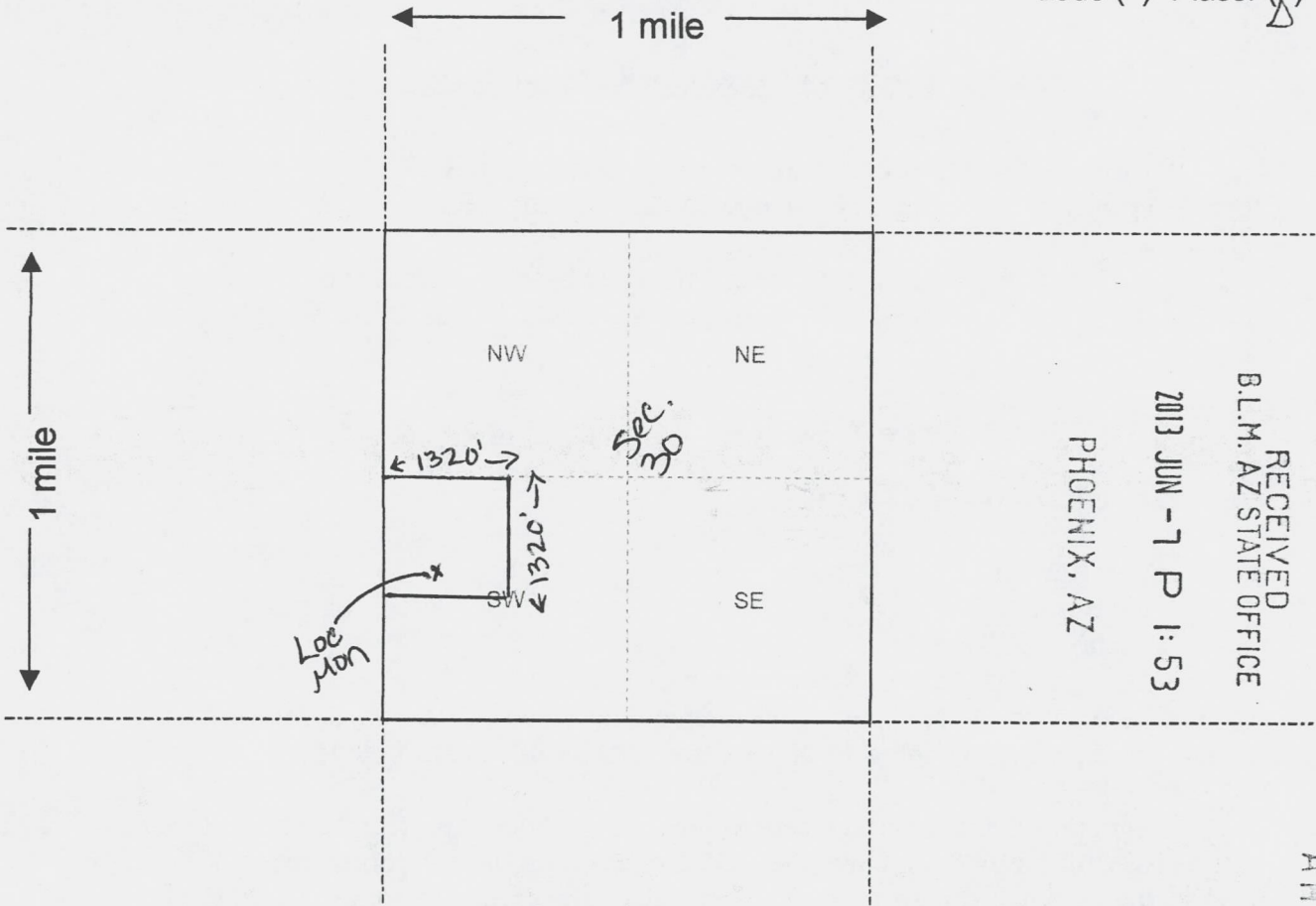
Tina Lilly

AN0423391

40 acres

MINING CLAIM MAP

Lode () Placer (X)



RECEIVED
B.L.M. AZ STATE OFFICE
2013 JUN -7 P 1:53
PHOENIX, AZ

Scale : 1" = 2000 feet



AN0423391

- The above map depicts the Beer Bottle Gold mining claim, which is located in Section (s) 30, Township 4 N, Range 10 W, Gila and Salt River Base and Meridian, Maricopa County, Arizona.
- The type of corner and location monuments used are as follows: 2" x 2" x 4' wood posts with scribed metal tags.
- The bearings and distances in degrees and feet between claim corners are as depicted on the map.

Form MCF100a
Revised July 2005

LOCATION NOTICE FOR LODE MINING CLAIM

NOTICE IS HEREBY GIVEN that the Cold Flake
_____ lode mining claim has been located

by Steve Karolyi whose current mailing
address is PO Box 14353
Phoenix, AZ 85087

RECEIVED
B.L.M. AZ STATE OFFICE
2013 JUN -7 P 1:53
PHOENIX, AZ
BLM
Date
Stamp

The general course of this claim is _____ and it is situated in Maricopa
County, Arizona. This claim is 1500 feet in length and 600 feet in width. This claim runs
from the location monument on which this location notice is posted approximately 50 feet in a
South direction to the South end line and 1450 feet in a North direction to the
North end line. This claim is marked by six monuments, one at each corner and one at the center of each
end line of the claim.

The location monument on which this notice is posted is situated within Section 30, Township 4
N, Range 6 W, Gila Salt River Base and Meridian, Arizona and this claim encompasses portions
of the following quarter section (s), section (s), Township (s) and Range (s) SW 1/4 of Sec. 30
T4N, R7W

Gila Salt River Base and Meridian, Arizona.

The locality of this claim with reference to some natural object or permanent monument and additional information
(if any) concerning its locality are as follows: Approx 200 ft east and
50 ft. north of the SW corner of sec. 30

DATED AND POSTED on the ground this 18th day of March, 2013.

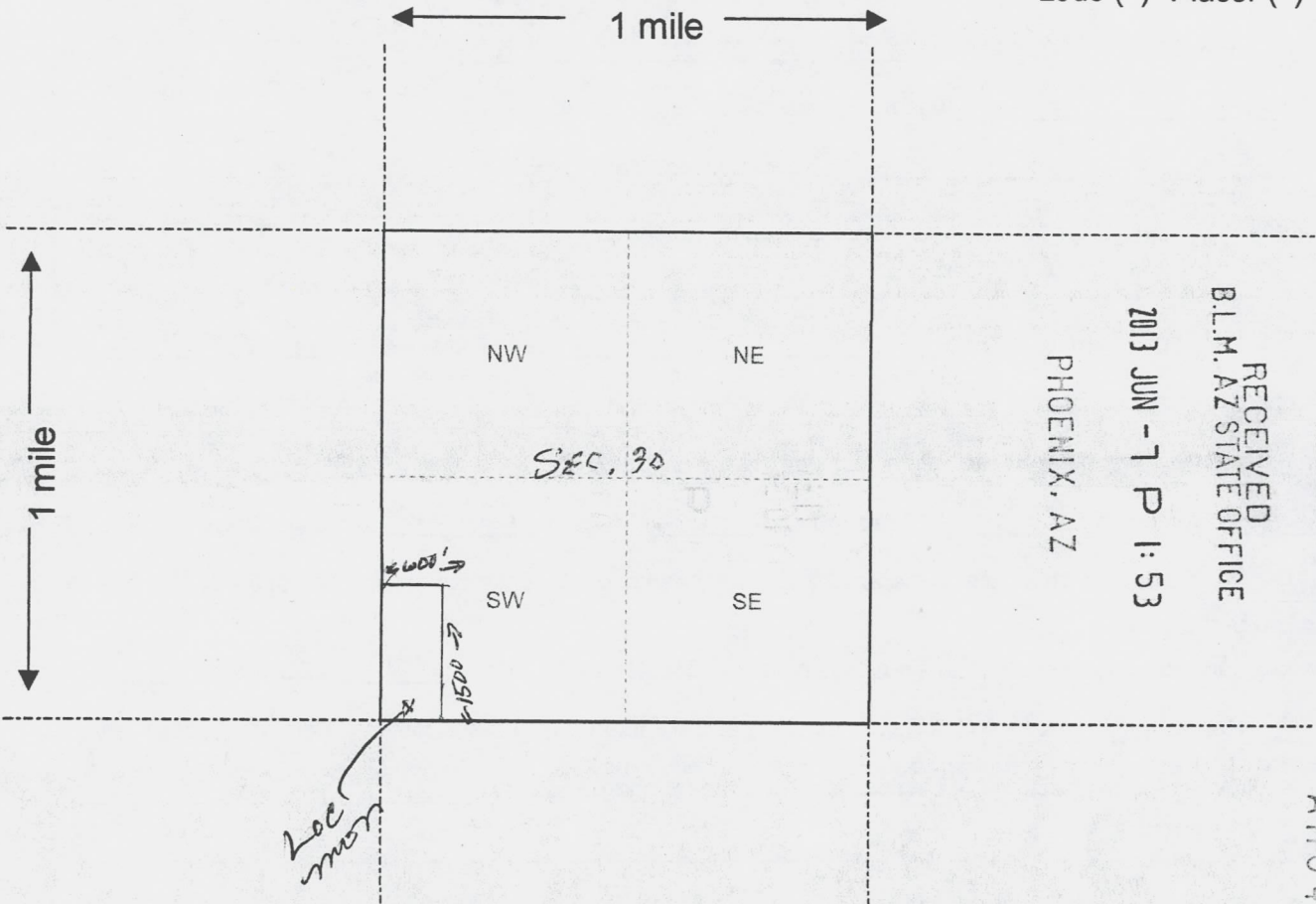
LOCATOR (s) Steve Karolyi

AHC123392

Form MCF100
Revised July 2005

MINING CLAIM MAP

Lode () Placer ()



RECEIVED
B.L.M. AZ STATE OFFICE
2013 JUN -7 P 1:53
PHOENIX, AZ

A110423392

Scale: 1" = 2000 feet



- The above map depicts the Gold Flake mining claim, which is located in Section (s) 30, Township 4 N, Range 6 W, Gila and Salt River Base and Meridian, Maricopa County, Arizona.
- The type of corner and location monuments used are as follows: 2" x 2" x 4' wood posts with scribed metal tags.
- The bearings and distances in degrees and feet between claim corners are as depicted on the map.

Form MCF100a
Revised July 2005

LOCATION NOTICE FOR LODE MINING CLAIM

NOTICE IS HEREBY GIVEN that the Golden
Rod Gold lode mining claim has been located
by Steve Kardiyi whose current mailing
address is PO Box 14353
Phoenix, AZ 85087

RECEIVED
B.L.M. AZ STATE OFFICE
2013 JUN -7 P 1:53
PHOENIX, AZ
BLM
Date
Stamp

The general course of this claim is _____ and it is situated in Maricopa
County, Arizona. This claim is 1500 feet in length and 1000 feet in width. This claim runs
from the location monument on which this location notice is posted approximately 50 feet in a
South direction to the South end line and 1450 feet in a north direction to the
north end line. This claim is marked by six monuments, one at each corner and one at the center of each
end line of the claim.

The location monument on which this notice is posted is situated within Section 30, Township 4
N, Range 6 W, Gila Salt River Base and Meridian, Arizona and this claim encompasses portions
of the following quarter section (s), section (s), Township (s) and Range (s) SW 1/4 of
Sec. 30, T4N, R6W

Gila Salt River Base and Meridian, Arizona.

The locality of this claim with reference to some natural object or permanent monument and additional information
(if any) concerning its locality are as follows: Appx 900 ft east and
50 ft north of the SW corner of Sec. 30

DATED AND POSTED on the ground this 18th day of March, 2013.

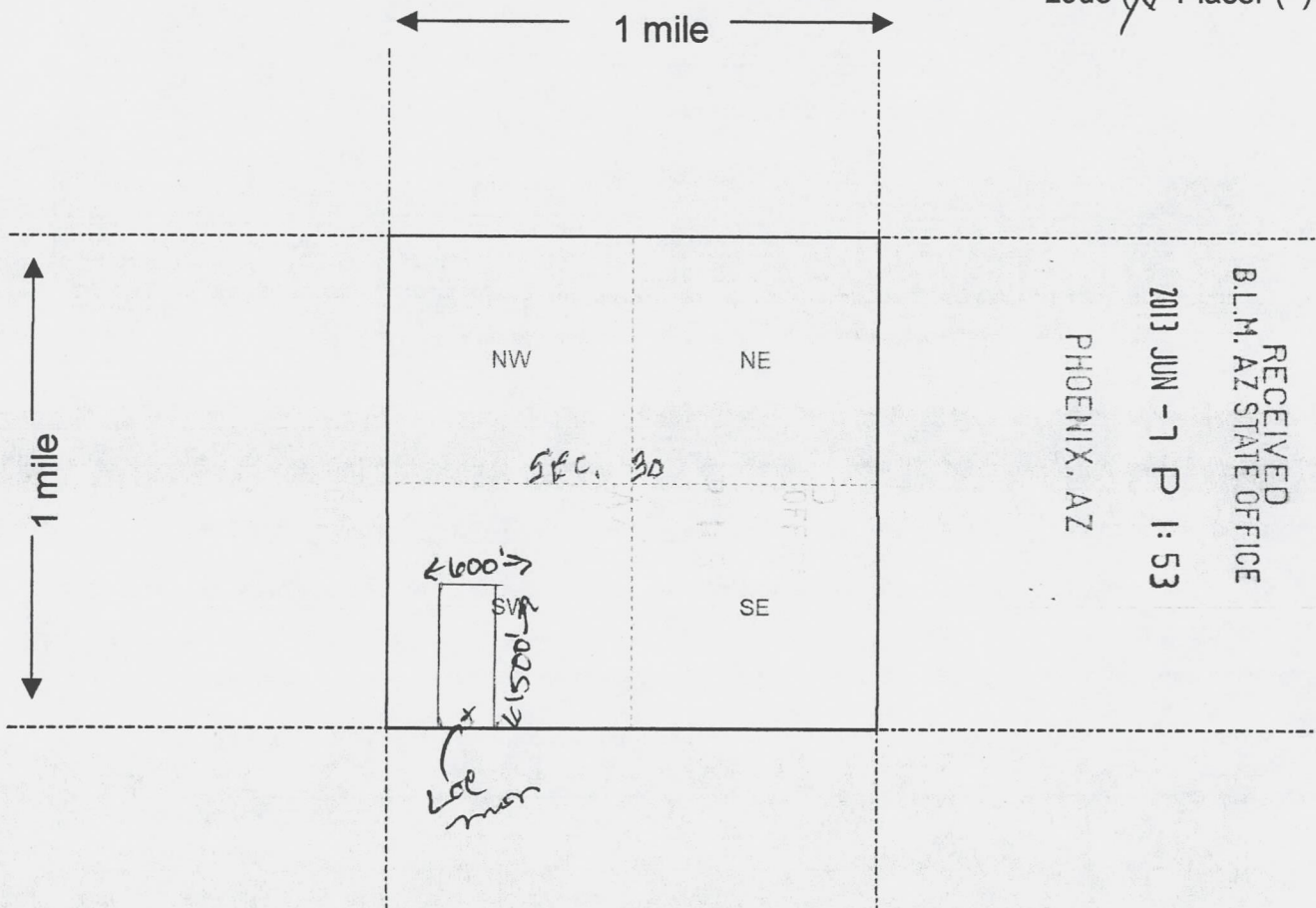
LOCATOR (s) [Signature]

Form MCF100
Revised July 2005

AN0423393

MINING CLAIM MAP

Lode Placer ()



RECEIVED
 B.L.M. AZ STATE OFFICE
 2013 JUN -7 P 1:53
 PHOENIX, AZ

Scale : 1" = 2000 feet



- The above map depicts the Golden Rod Gold mining claim, which is located in Section (s) 30, Township 4 N, Range 12 W, Gila and Salt River Base and Meridian, Maricopa County, Arizona.
- The type of corner and location monuments used are as follows: 2" x 2" x 4' Wood posts with scribed metal tags.
- The bearings and distances in degrees and feet between claim corners are as depicted on the map.

Form MCF100a
Revised July 2005

AH0423393

LOCATION NOTICE FOR LODE MINING CLAIM

NOTICE IS HEREBY GIVEN that the Outback
Gold #1 lode mining claim has been located
by Steve Karolyi whose current mailing
address is P.O. Box 74353
Phoenix, AZ 85087

RECEIVED
B.L.M. AZ STATE OFFICE
2013 JUN -7 P 1:53
PHOENIX, AZ
BLM
Date
Stamp

The general course of this claim is _____ and it is situated in Maricopa
County, Arizona. This claim is 1500' feet in length and 600' feet in width. This claim runs
from the location monument on which this location notice is posted approximately 50 feet in a
South direction to the South end line and 1450 feet in a North direction to the
North end line. This claim is marked by six monuments, one at each corner and one at the center of each
end line of the claim.

The location monument on which this notice is posted is situated within Section 27, Township 4
N, Range 1 W, Gila Salt River Base and Meridian, Arizona and this claim encompasses portions
of the following quarter section (s), section (s), Township (s) and Range (s) NE 1/4 of SW 1/4,
Sec. 27, T4N, R1W

Gila Salt River Base and Meridian, Arizona.

The locality of this claim with reference to some natural object or permanent monument and additional information
(if any) concerning its locality are as follows: Approx 1400' ft east and 1550 ft
North of the SW corner of Sec. 27

DATED AND POSTED on the ground this 18 day of March, 2013

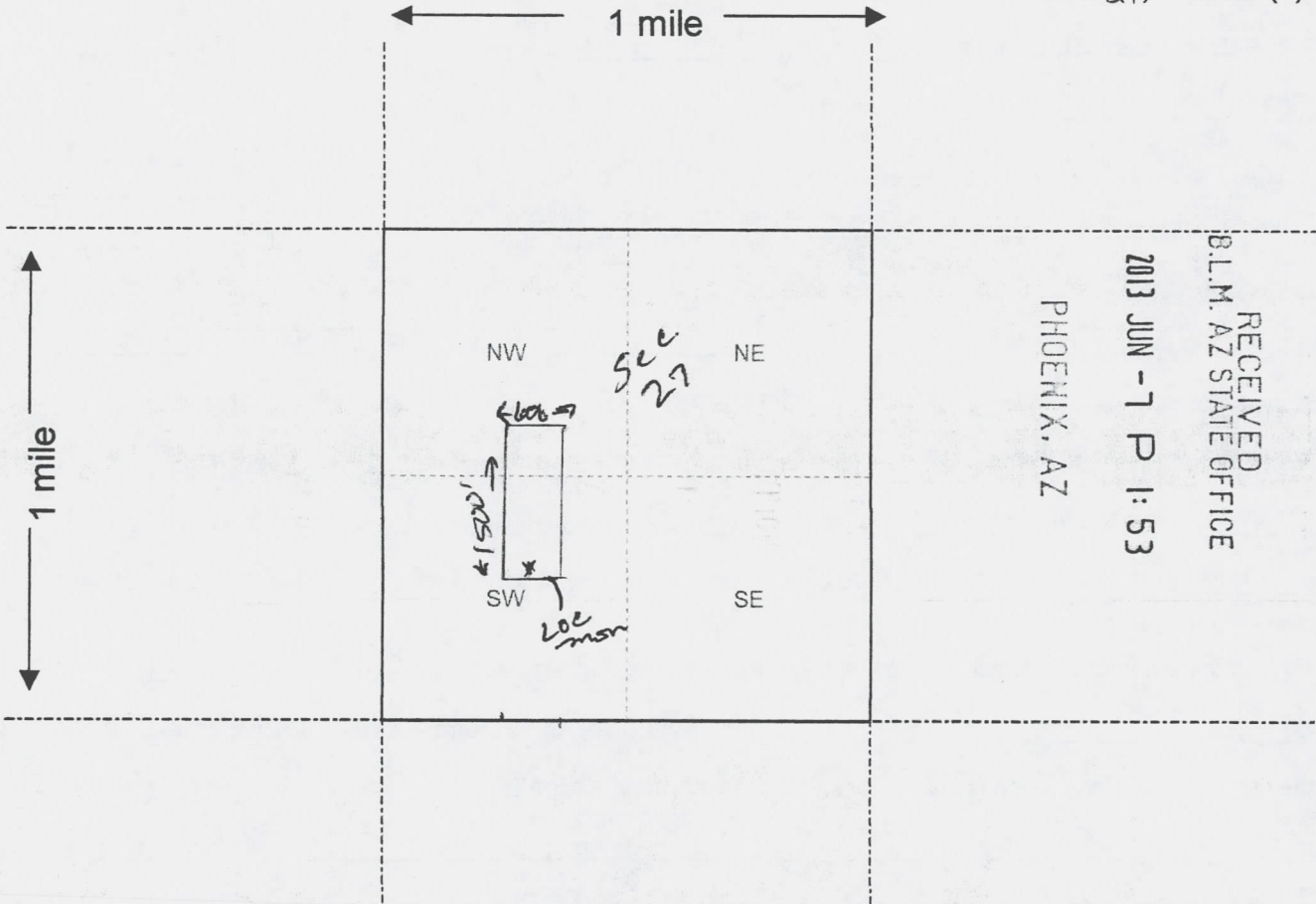
LOCATOR (s) [Signature]

Form MCF100
Revised July 2005

ANCH23394

MINING CLAIM MAP

Lode (x) Placer ()



RECEIVED
B.L.M. AZ STATE OFFICE
2013 JUN -7 P 1:53
PHOENIX, AZ

Scale : 1" = 2000 feet



- The above map depicts the Outback Gold #1 mining claim, which is located in Section (s) 27, Township 4 N, Range 7 W, Gila and Salt River Base and Meridian, Maricopa County, Arizona.
- The type of corner and location monuments used are as follows: 2" x 2" x 4' wood posts with scribed metal tags.
- The bearings and distances in degrees and feet between claim corners are as depicted on the map.

AH0423394

Form MCF100a
Revised July 2005

LOCATION NOTICE FOR LODE MINING CLAIM

NOTICE IS HEREBY GIVEN that the Outback
6701d # 2 lode mining claim has been located
by Steve Karolyi whose current mailing
address is PO BOX 74353
Phoenix, AZ 85087

RECEIVED
BLM, AZ STATE OFFICE
2013 JUN -7 P 1:53
PHOENIX, AZ
BLM
Date
Stamp

The general course of this claim is _____ and it is situated in Maricopa
County, Arizona. This claim is 1500 feet in length and 600 feet in width. This claim runs
from the location monument on which this location notice is posted approximately 50 feet in a
South direction to the South end line and 1450 feet in a north direction to the
north end line. This claim is marked by six monuments, one at each corner and one at the center of each
end line of the claim.

The location monument on which this notice is posted is situated within Section 27, Township 4
N, Range 1 W, Gila Salt River Base and Meridian, Arizona and this claim encompasses portions
of the following quarter section (s), section (s), Township (s) and Range (s) NE 1/4 of SW 1/4
Sec. 27, T4N, R7W

Gila Salt River Base and Meridian, Arizona.

The locality of this claim with reference to some natural object or permanent monument and additional information
(if any) concerning its locality are as follows: Appx 2100' ft east and
1550 ft north of the SW corner of Sec. 27

DATED AND POSTED on the ground this 18 day of March, 2013.

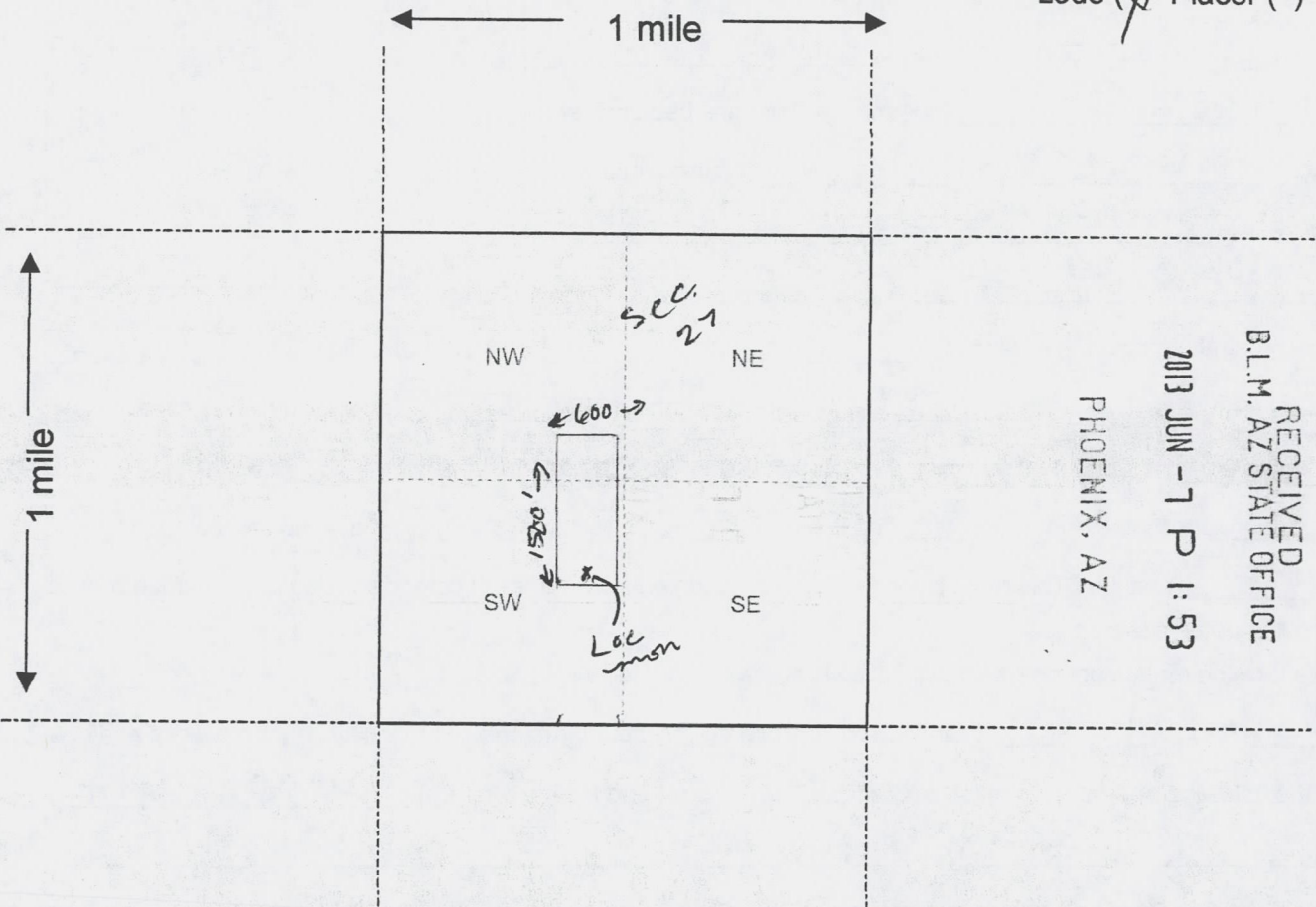
LOCATOR (s) [Signature]

Form MCF100
Revised July 2005

ANCI 23395

MINING CLAIM MAP

Lode (X) Placer ()



RECEIVED
B.L.M. AZ STATE OFFICE
2013 JUN -7 P 1:53
PHOENIX, AZ

Scale : 1" = 2000 feet



1. The above map depicts the Outback Gold #2 mining claim, which is located in Section (s) 27, Township 4 N, Range 7 W, Gila and Salt River Base and Meridian, Maricopa County, Arizona.

2. The type of corner and location monuments used are as follows: 2" x 2" x 4' wood posts with scribed metal tags.

3. The bearings and distances in degrees and feet between claim corners are as depicted on the map.

Form MCF100a
Revised July 2005

AH0423395

LOCATION NOTICE FOR LODE MINING CLAIM

NOTICE IS HEREBY GIVEN that the Outback
Gold #3 lode mining claim has been located
by Steve Karolij whose current mailing
address is PO Box 74353
Phoenix, AZ 85087

RECEIVED
B.L.M. AZ STATE OFFICE
2013 JUN -7 P 1:58
PHOENIX, AZ
BLM
Date
Stamp

The general course of this claim is _____ and it is situated in Maricopa
County, Arizona. This claim is 1500' feet in length and 1000' feet in width. This claim runs
from the location monument on which this location notice is posted approximately 50 feet in a
South direction to the South end line and 1450 feet in a North direction to the
North end line. This claim is marked by six monuments, one at each corner and one at the center of each
end line of the claim.

The location monument on which this notice is posted is situated within Section 27, Township 4
N, Range 7 W, Gila Salt River Base and Meridian, Arizona and this claim encompasses portions
of the following quarter section (s), section (s), Township (s) and Range (s) SW 1/4 of SW 1/4
Sec. 27, T4N, R7W

Gila Salt River Base and Meridian, Arizona.

The locality of this claim with reference to some natural object or permanent monument and additional information
(if any) concerning its locality are as follows: Approx 1400 ft east and 1450
North of the SW corner of Sec. 27

DATED AND POSTED on the ground this 18th day of March, 2013.

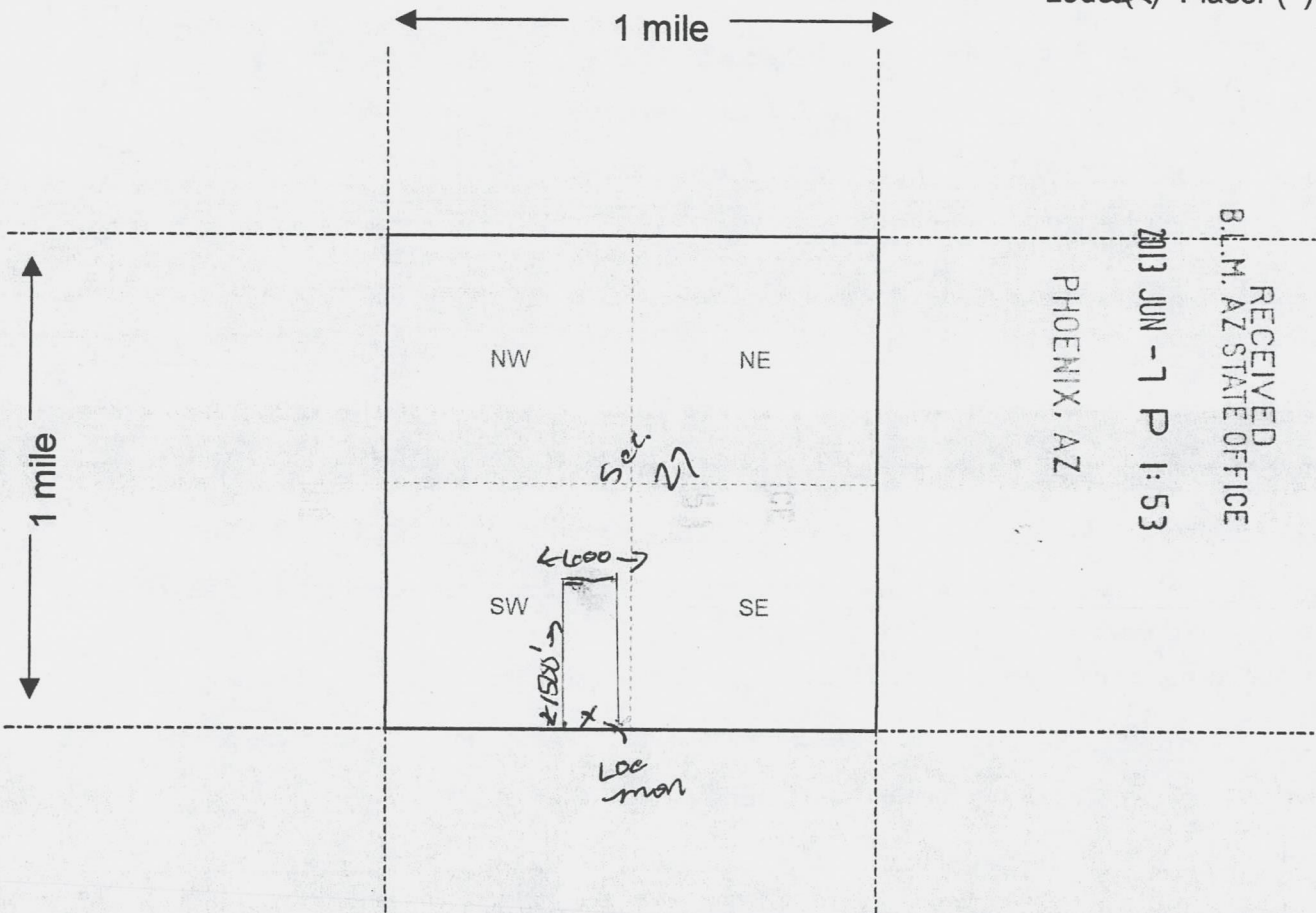
LOCATOR (s) SK

AN0423396

Form MCF100
Revised July 2005

MINING CLAIM MAP

Lode Placer ()



Scale: 1" = 2000 feet



1. The above map depicts the Outback Gold #3 mining claim, which is located in Section (s) 27, Township 4 N, Range 7 W, Gila and Salt River Base and Meridian, Maricopa County, Arizona.

2. The type of corner and location monuments used are as follows: 2" x 2" x 4' wood posts with scribed metal tags.

3. The bearings and distances in degrees and feet between claim corners are as depicted on the map.

Form MCF100a
Revised July 2005

AHC423396

LOCATION NOTICE FOR LODE MINING CLAIM

NOTICE IS HEREBY GIVEN that the Outback
Gold # 4 lode mining claim has been located
by Steve Kardlyi whose current mailing
address is PO Box 74353
Phoenix, AZ 85087

BLM
Date
Stamp
2013 JUN -7 P 1 53
PHOENIX, AZ
RECEIVED
B.L.M. AZ STATE OFFICE

The general course of this claim is _____ and it is situated in Maricopa
County, Arizona. This claim is 1500 feet in length and 600 feet in width. This claim runs
from the location monument on which this location notice is posted approximately 50 feet in a
South direction to the South end line and 50 feet in a North direction to the
North end line. This claim is marked by six monuments, one at each corner and one at the center of each
end line of the claim.

The location monument on which this notice is posted is situated within Section 21, Township 4
N, Range 1 W, Gila Salt River Base and Meridian, Arizona and this claim encompasses portions
of the following quarter section (s), section (s), Township (s) and Range (s) SE 1/4 of SW 1/4
Sec. 21, T4N, R1W

Gila Salt River Base and Meridian, Arizona.

The locality of this claim with reference to some natural object or permanent monument and additional information
(if any) concerning its locality are as follows: Appx 2200 ft east and
1450 ft north of the SW corner of
Sec 27

DATED AND POSTED on the ground this 18th day of March, 2013.

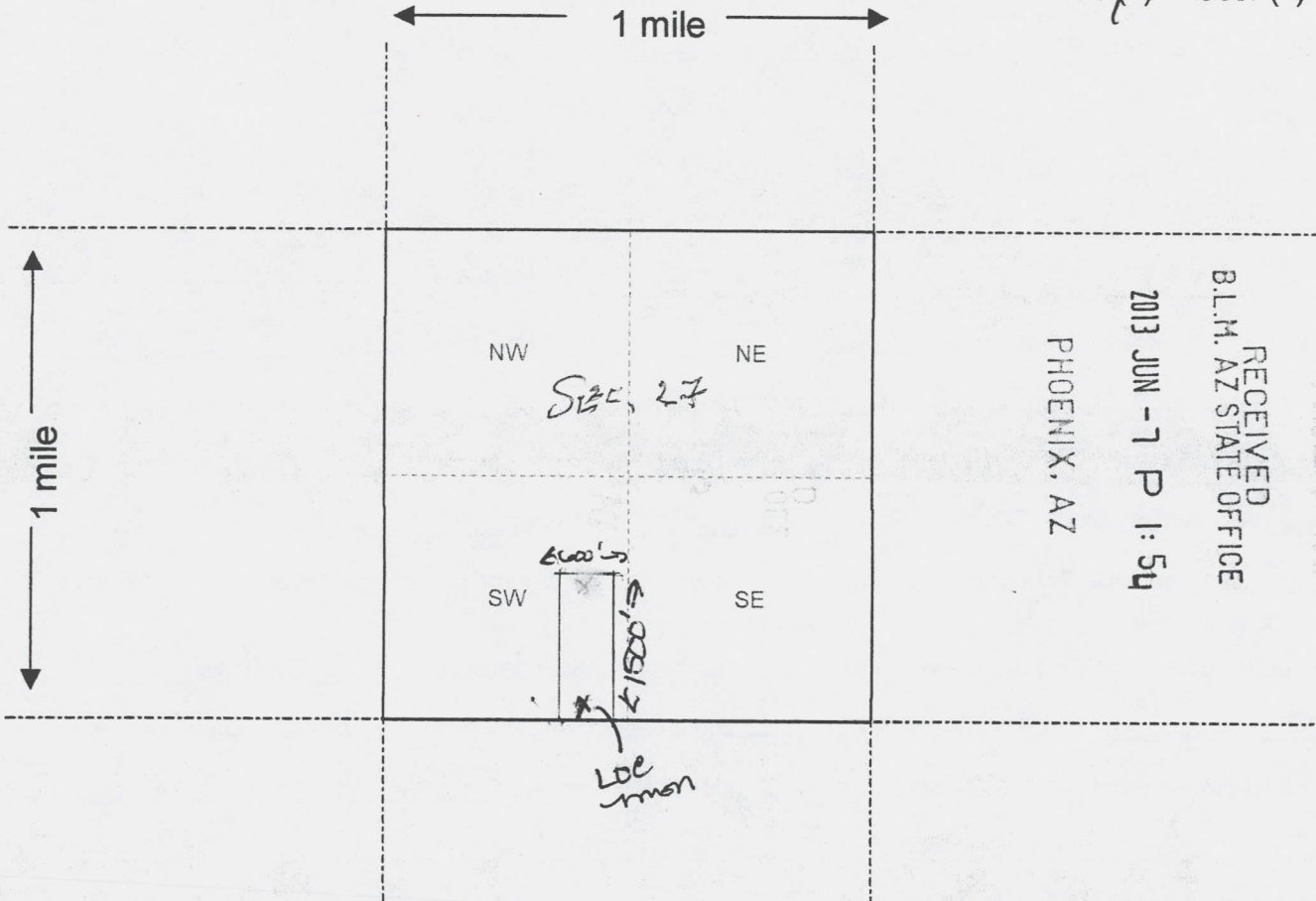
LOCATOR (s) Sto 40

Form MCF100
Revised July 2005

ANCH23397

MINING CLAIM MAP

Lode Placer ()



RECEIVED
 B.L.M. AZ STATE OFFICE
 2013 JUN - 7 P 1:54
 PHOENIX, AZ

Scale: 1" = 2000 feet



- The above map depicts the Outback Gold #4 mining claim, which is located in Section (s) 27, Township 4 N, Range 7 W, Gila and Salt River Base and Meridian, Maricopa County, Arizona.
- The type of corner and location monuments used are as follows: 2" x 2" x 4' Wood posts with scribed metal tags.
- The bearings and distances in degrees and feet between claim corners are as depicted on the map.

AH0423397

Form MCF100a
 Revised July 2005

When recorded please return to:
Steve Karolyi
P.O Box 74353
Phoenix, AZ 85087

Location Notice for Association Placer Mining Claim

Notice is hereby given that the undersigned have on this 17th day of March, 2013 located a placer mining claim in Maricopa County, State of Arizona.

The name of this claim is the **Rebel Gold** and is situated in the SW ¼ of the SE ¼ Section 27, Township 4 N., Range 7W., Gila & Salt River Base and Meridian, Arizona.

The locators of this claim are:

Steve Karolyi and Tina Lilly

Steve Karolyi
P.O. Box 74353
Phoenix, Az. 85087



RECEIVED
B.L.M. AZ STATE OFFICE
2013 JUN - 1 P 1:54
PHOENIX, AZ

The locality of this claim with reference to some natural object or permanent monument and additional information concerning its locality are as follows;

Beginning at a wood post where a copy of this notice is posted: then 50 feet south to the center of the south end line, then 660 feet east to southeast corner, then 1320 feet north to the northeast corner, then 1320 feet west to the northwest corner, then 1320 feet south to the southwest corner, then 660 feet east to the point of beginning.

Dated and posted on the ground this 17th day of March, 2013

Locator(s)

Steve Karolyi

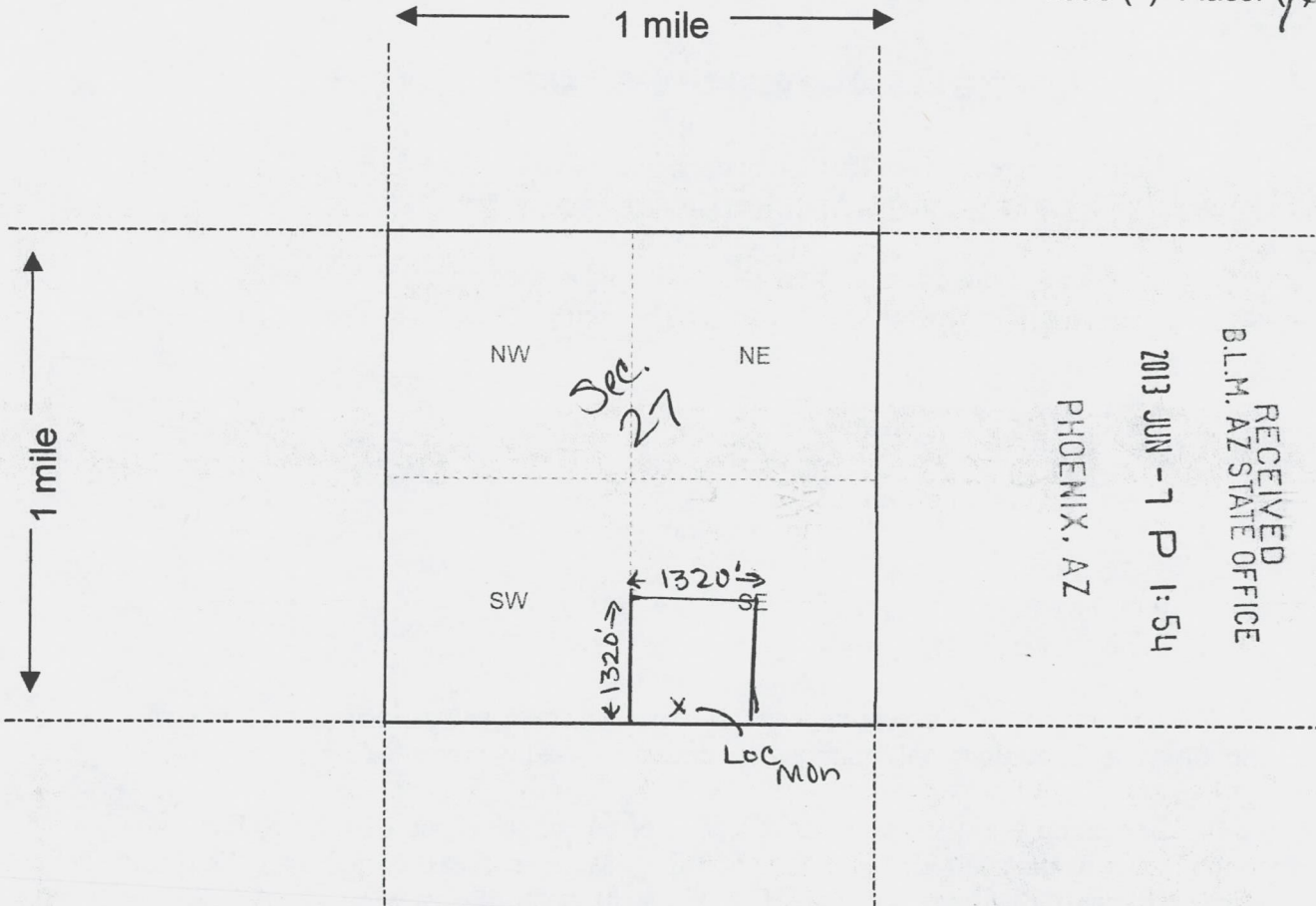
Tina Lilly

AMC 423398

400 ACRES

MINING CLAIM MAP

Lode () Placer



RECEIVED
B.L.M. AZ STATE OFFICE
2013 JUN -7 P 1:54
PHOENIX, AZ

Scale : 1" = 2000 feet



1. The above map depicts the Rebel Gold mining claim, which is located in Section (s) 27, Township 4 N, Range 1 W, Gila and Salt River Base and Meridian, Maricopa County, Arizona.

2. The type of corner and location monuments used are as follows: 2" x 2" x 4' wood posts with scribed metal tags.

3. The bearings and distances in degrees and feet between claim corners are as depicted on the map.

Form MCF100a
Revised July 2005

AN0423398

LOCATION NOTICE FOR LODE MINING CLAIM

NOTICE IS HEREBY GIVEN that the Tea
Party Gold lode mining claim has been located
by Steve Karolyi whose current mailing
address is PO BOX 74353
Phoenix, AZ 85081

RECEIVED
B.L.M. AZ STATE OFFICE
2013 JUN -1 P 1:54
PHOENIX, AZ
BLM
Date
Stamp

The general course of this claim is _____ and it is situated in Maricopa
County, Arizona. This claim is 1500 feet in length and 1000 feet in width. This claim runs
from the location monument on which this location notice is posted approximately 50 feet in a
South direction to the South end line and 1450 feet in a north direction to the
north end line. This claim is marked by six monuments, one at each corner and one at the center of each
end line of the claim.

The location monument on which this notice is posted is situated within Section 27, Township 4
N, Range 1 W, Gila Salt River Base and Meridian, Arizona and this claim encompasses portions
of the following quarter section (s), section (s), Township (s) and Range (s) NE 1/4 OF SEC. 27,
T4N, R1W

Gila Salt River Base and Meridian, Arizona.

The locality of this claim with reference to some natural object or permanent monument and additional information
(if any) concerning its locality are as follows: appx 800 yd west and
1450 ft. South of the NE corner sec. 27

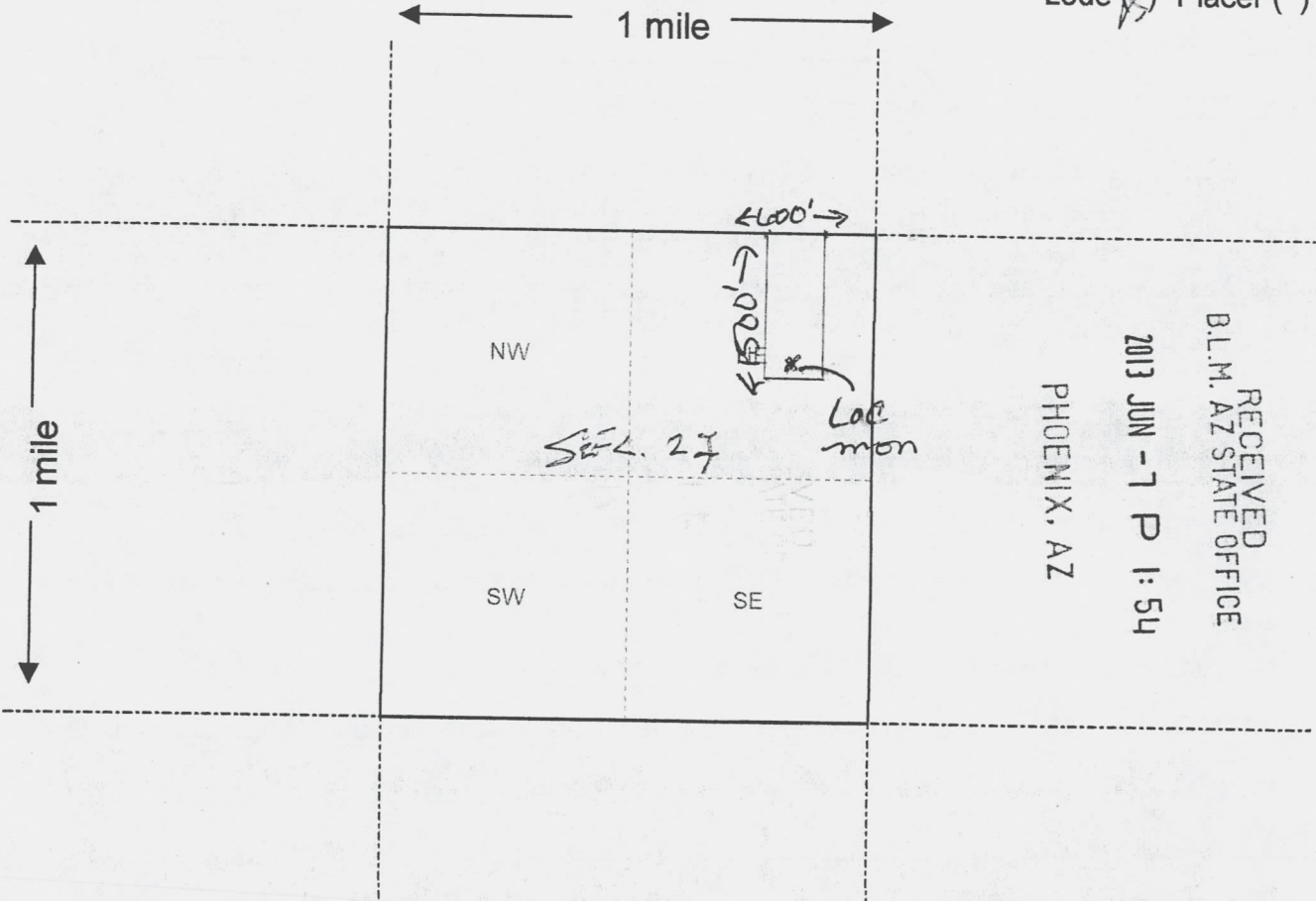
DATED AND POSTED on the ground this 18th day of March, 2013.

LOCATOR (s) [Signature]

ANCI 23399

MINING CLAIM MAP

Lode (X) Placer ()



RECEIVED
B.L.M. AZ STATE OFFICE
2013 JUN -7 P 1:54
PHOENIX, AZ

Scale : 1" = 2000 feet



1. The above map depicts the Tea Party Gold mining claim, which is located in Section (s) 27, Township 4 N, Range 7 W, Gila and Salt River Base and Meridian, Maricopa County, Arizona.
2. The type of corner and location monuments used are as follows: 2" x 2" x 4' wood posts with scribed metal tags.
3. The bearings and distances in degrees and feet between claim corners are as depicted on the map.

Form MCF100a
Revised July 2005

This form is available from the Arizona Department of Mines & Mineral Resources and may be reproduced.

AH0423399

When recorded please return to:
Steve Karolyi
P.O Box 74353
Phoenix, AZ 85087

Location Notice for Association Placer Mining Claim

Notice is hereby given that the undersigned have on this 17th day of March, 2013 located a placer mining claim in Maricopa County, State of Arizona.

The name of this claim is the **Yankee Gold** and is situated in the NW ¼ of the SE ¼ Section 27, Township 4 N., Range 7W., Gila & Salt River Base and Meridian, Arizona.

The locators of this claim are:

Steve Karolyi and Tina Lilly

Steve Karolyi
P.O. Box 74353
Phoenix, Az. 85087


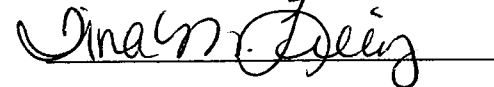
RECEIVED
B.L.M. AZ STATE OFFICE
2013 JUN -7 P 1:54
PHOENIX, AZ

The locality of this claim with reference to some natural object or permanent monument and additional information concerning its locality are as follows;

Beginning at a wood post where a copy of this notice is posted: then 50 feet south to the center of the south end line, then 660 feet east to southeast corner, then 1320 feet north to the northeast corner, then 1320 feet west to the northwest corner, then 1320 feet south to the southwest corner, then 660 feet east to the point of beginning.

Dated and posted on the ground this 17th day of March, 2013

Locator(s)

Steve Karolyi

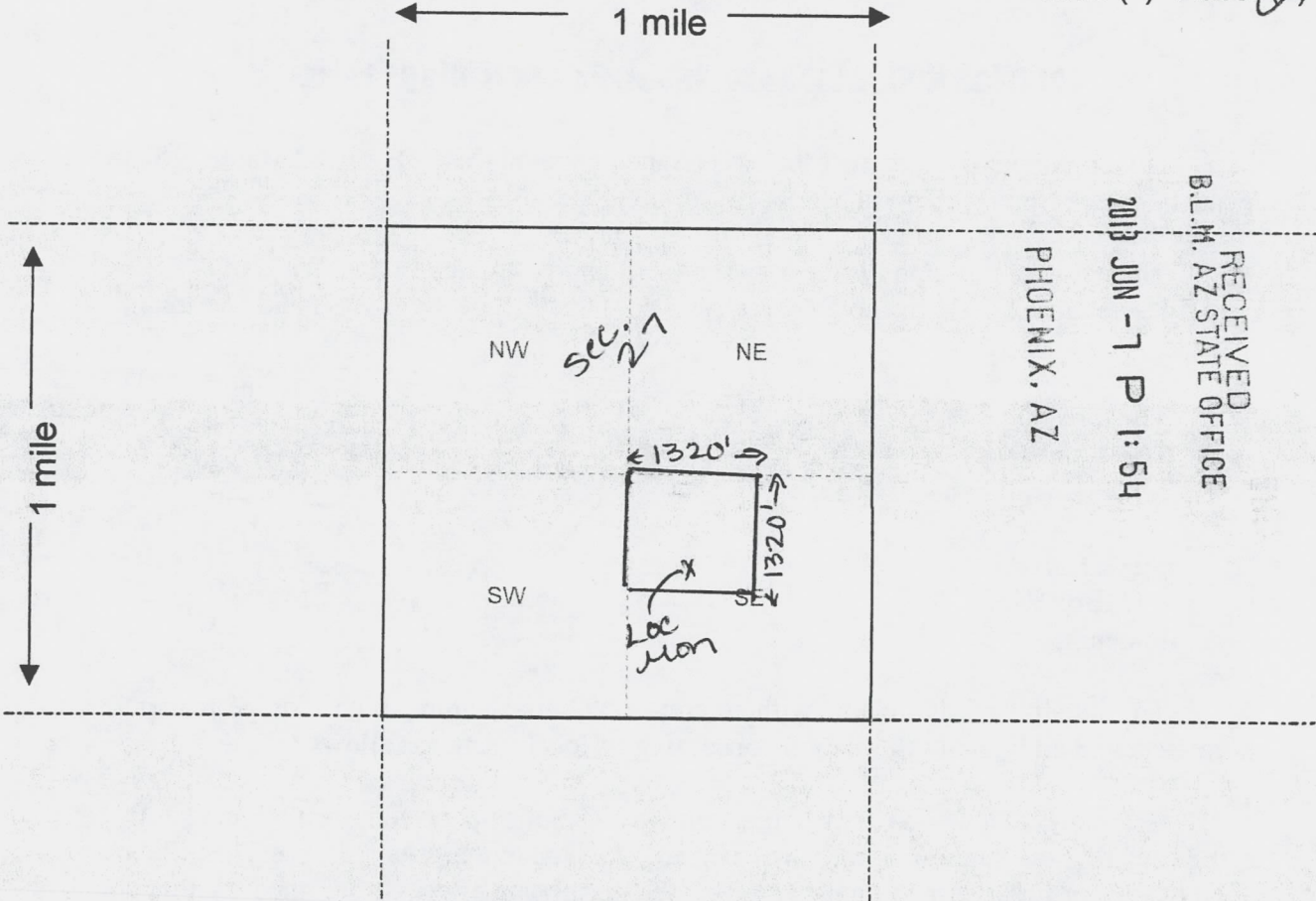
Tina Lilly

AHC423400

40 acres

MINING CLAIM MAP

Lode () Placer (X)



RECEIVED
 B.L.M. AZ STATE OFFICE
 2013 JUN - 7 P 1:54
 PHOENIX, AZ

Scale : 1" = 2000 feet



- The above map depicts the Yankee Gold mining claim, which is located in Section (s) 27, Township 4 N, Range 7 W, Gila and Salt River Base and Meridian, Maricopa County, Arizona.
- The type of corner and location monuments used are as follows: 2" X 2" X 4' wood posts with scribed metal tags.
- The bearings and distances in degrees and feet between claim corners are as depicted on the map.

Form MCF100a
Revised July 2005

AN0423400

RUN TIME: 03:55 PM

Adm State: AZ

UNITED STATES DEPARTMENT OF INTERIOR
BUREAU OF LAND MANAGEMENT
GEOGRAPHIC REPORT WITH LAND
Sorted by Meridian Township Range

RUN DATE: 07/10/2013

Page 1 of 1

Serial Number: AZA 031822

Total Case Acres: 0.001

<u>Casetype</u>	<u>Case Disp</u>				<u>Sect</u>	<u>Sur Typ</u>	<u>Sur Num</u>	<u>Suff</u>	<u>Subdivision</u>	<u>Act Pend</u>
289001	AUTHORIZED	14	0040N	0060W	030	ALIQ			SESW;	

RUN TIME: 03:55 PM

RUN DATE: 07/10/2013

Page 1 of 1

DEPARTMENT OF INTERIOR
BUREAU OF LAND MANAGEMENT

Input Parameters for Geographic Report with Land

System Id = CR

Admin State = AZ

Geo State = AZ

Casetype Begins With

Case Disp Txt = AUTHORIZED, CANCELLED, EXPIRED, PENDING, REJECTED, RELINQUISHED, WITHDRAWN

Mer Twp Rng =

Section =

Mtrs = 14 0040N 0060W 030, 14 0040N 0060W 999, 14 0040N 0070W 027, 14 0040N 0070W 999

Commodity =

Commodity Txt =

Pending Org =

Pend Org Decode =

Total Rows Returned: 1

NO WARRANTY IS MADE BY BLM FOR USE OF THE DATA
FOR PURPOSES NOT INTENDED BY BLM

